



Nottingham City Council Dales, Mapperley and St Ann's Area Committee

Date: Tuesday, 8 September 2020

Time: 6.00 pm

Place: Remote - To be held remotely via Zoom -
<https://www.youtube.com/user/NottCityCouncil>

Councillors are requested to attend the above meeting to transact the following business

Director for Legal and Governance

Governance Officer: Kate Morris, Governance Officer **Direct Dial:** 0115 8764353

- 1 Apologies**
- 2 Declarations of Interests**
- 3 Minutes** 3 - 14
To confirm the minutes of the meeting held on 3 March 2020
- 4 Covid Response Updates**
 - a Area Policing Update** Verbal Report
Inspector James Walker, Nottinghamshire Police
 - b Community Representatives** Verbal Report
COVID response, Good News Stories and Issues.
 - c Nottingham City Homes** 15 - 18
Report of the Chief Executive, Nottingham City Homes
 - d Ward Report - COVID 19 Response** 19 - 42
Report of the Director of Community Protection
- 5 Area Based Grant** Verbal Report
Presentation by Chief Executive, Renewal Trust

6	Proposed extension to the Public Spaces Protection Order - Beverley Square, St Ann's Report of the Director of Community Protection	43 - 62
7	Proposed extensions to Public Spaces Protection Orders, Botony Avenue, Candle Meadow and Kilnwood Close Report of the Director of Community Protection	63 - 106
8	Area Capital Fund – 2020 - 21 Programme Report of the Director of Community Protection	107 - 112
9	Ward Budget Report Report of the Director of Community Protection	113 - 118
10	Future Meeting Dates To consider meeting on the following Tuesdays: 8 December 2020 3 March 2021	

If you need any advice on declaring an interest in any item on the agenda, please contact the Governance Officer shown above, if possible before the day of the meeting

Citizens are advised that this meeting may be recorded by members of the public. Any recording or reporting on this meeting should take place in accordance with the Council's policy on recording and reporting on public meetings, which is available at www.nottinghamcity.gov.uk. Individuals intending to record the meeting are asked to notify the Governance Officer shown above in advance.

Nottingham City Council

Dales, Mapperley and St Ann's Area Committee

Minutes of the meeting held at St Ann's Joint Service Centre - St Ann's Valley Centre on 3 March 2020 from 6.00 pm - 7.50 pm

Membership

Present

Councillor Sue Johnson (Chair)
Councillor Sajid Mohammed (Vice Chair)
Councillor Leslie Ayoola
Councillor Gul Nawaz Khan
Councillor Neghat Khan (Vice Chair)
Councillor Dave Liversidge
Councillor Chantal Lee

Absent

Councillor David Mellen
Councillor Rosemary Healy

Community Representatives (✓ indicates present at the meeting)

- Alisdair Butler - Mapperley Park Residents Association
- Yasser Farook - Muslim Community Organisation Nottingham (MCO)
- Greg Feltham - Sneinton Tenants and Residents Association (STARA)
- Noel Martin - Prettier Whittier
- Gina Mollett - Backlit Gallery
- ✓ Carlton Napier - Afro Caribbean National Artistic Centre (ACNA)
- Debbie Webster - St Ann's Advice Centre
- ✓ Pete Wright - Sneinton Tenants Outreach Programme (STOP TRA)

Colleagues, partners and others in attendance:

- Alison Challenger - Director of Public Health
- James Dymond - Parks Development Manager
- Christine Duckworth - Parks and Open Spaces
- David Johns - Public Health Registrar
- Mark Lowe - Head of Housing and Regeneration
- Martin Poole - Area Planning Manager
- Lylse-Anne Renwick - Neighbourhood Development Officer
- Liam Searle - Neighbourhood Development Officer
- James Tilford - Park Development Officer
- Sergeant Rich Hunter - Nottinghamshire Police
- Luke Walters - Nottingham City Homes
- Kate Morris - Governance Officer

- Cynthia May James - Citizen

38 Apologies for Absence

- Councillor David Mellen - Council Business
- Councillor Rosemary Healy - Unwell

- Greg Foister - Neighbourhood Development Officer
- Michelle Graley - Neighbourhood Development Officer
- Cherry Underwood - Renewal Trust
- Inspector James Walker - Nottinghamshire Police

39 Declarations of interests

None

40 Minutes

The minutes of the meeting held on 14 January 2020 were confirmed as a true record and were signed by the Chair.

41 Area Policing update

Sergeant Richard Hunter, Nottinghamshire Police, provided an update on year to date crime statistics detailed in the table below.

	St Ann's	Mapperley and Wells	Sneinton and Dales	Force	City
All Crime	+7.7	-6.8	+2.5	+0.8	-2.7
Violence with injury	-12.5	-23.5	-7.9	-11.9	-19
Robbery	+22	+41	-46.3	-1.1	-6
Burglary	+9.3	-10	+10	-2.7	-6.3
Theft	+19.5	-1.0	-14	-8.7	-11
Vehicle Offences	-5	-13.8	+41	-5.8	-15
Drugs	-12	-10	+22	+34.9	+35.1
Hate	+42.9	-29.3	-29.9	+0.8	-6.4
ASB	-17.5	-35	Level	-1.2	+1.3

During discussion, the following points were made:

- (a) The rise in theft number in St Ann's is as a result of increased Theft from shops offences;
- (b) The increase in burglary figures in the Sneinton area is as a result of a number of business burglaries, not domestic burglaries;
- (c) Theft of catalytic converters continues to be an issue across the city. There have been a small number of thefts of this type at the Racecourse Park and Ride site. Work is underway to track the path of the components. This is an ongoing investigation;
- (d) Reacher teams will be rolled out across the force. These teams are proactive neighbourhood teams should all be in place within 12 months, and follow on from the success of the pilot team based in Bestwood;

The Committee noted the information provided within the update and thanked Sergeant Hunter for his attendance.

42 Issues and good news stories

Community Representatives gave a verbal update on issues and good news stories since the last meeting in January 2020.

Pete Wright – Sneinton Tenants Outreach Programme informed the committee that the group had been nominated for a number of awards at the Nottingham City Homes awards. The Committee congratulated Pete on the groups continued hard work.

Bishop Carlton Napier gave a brief update on the work of the Afro Caribbean National Artistic Centre's work. He informed the Committee that work to refresh and re-establish the centre as a community hub is underway. Upcoming focus will be on health initiatives reaching out to the more hard to reach communities, in order to raise awareness.

The Committee thanked the Community Representatives for their attendance, and for their continued hard work in the community and noted the content of their update.

43 Health within the Area

43a Ward Health Profiles and Local Health Priorities

Alison Challenger, Director of Public Health, and David Johns, Consultant in Public Health gave a presentation summarising the Ward Health Profiles and Local Health Priorities for the Dales, Mapperley and St Ann's Wards. They highlighted the following points:

- (a) There have been a lot of changes within the NHS in recent years and it is important to keep up with the health issues that are affecting citizens at a ward level;
- (b) The County of Nottinghamshire, excluding Bassetlaw has been divided into 3 partnership areas, City, South County and Mid Notts. Within the City partnership there are 8 Partnership Care Networks (PCN's), these PCN's mostly align with the City Council Area Boundaries, the PCN for this area is Nottingham City East;
- (c) The Ward Health Profiles are available on-line and aim to start a conversation with partners regarding the health demographic for each ward;
- (d) There is an 8 year gap in life expectancy between the least deprived and the most deprived areas of Nottingham City, with male life expectancy being 77 years, and female life expectancy being 81.1 years. Both of these figures are less than the England average;
- (e) Healthy life expectancy is also below average, with females born in Nottingham having a healthy life expectancy of 53.3 years – this is 10 years less than the England average and means females born in Nottingham can expect to spend more than a third of life in poorer health;
- (f) the impact of environmental factors on health should not be underestimated. Risk conditions such as poverty, unemployment, lack of social support, isolation and poor social networks all contribute to ill health;

- (g) smoking prevalence is higher in both St Ann's and the Dales wards than it is across the City.
- (h) There are a high proportion of children in year 6 that are overweight or obese in St Ann's and Dales Wards than the Nottingham average
- (i) 6 out of the 7 GP Practices within the three wards record significantly higher prevalence of mental health illness than the England average;
- (j) The introduction of Link Workers and Social Prescribers has begun to tackle to environmental factors impacting on citizens health;
- (k) The Ward Health Profiles are designed to give a snapshot of the demographic of the Ward and to give an overview of health priorities;

Following questions and comments from the Committee the following further information was highlighted.

- (l) Mental health is a significant issue within the area. Despite a more open approach to talking about mental health there is still stigma attached to mental health issues and in some communities it is still not talked about. Breaking down the stigma and allowing people to access support is one of the main tasks in this field;
- (m) The Ward Health Profiles will be published on line along with other health and wellbeing information. This will aid commissioning of services and allow the third sector to establish what services to plan, as well as link with similar services in different areas.
- (n) There are not statistics available at a ward level on levels of malnutrition. It is accepted that deprivation can lead to a poorer quality diet and restrict access to good quality, nutritious food. There are a number of third sector organisations working to address this issue and holiday hunger with the city;
- (o) Members of the Committee commented on the access to good quality fresh food in the wards, indicating that there were more fast food take away than there were shops selling fresh, healthy foods;

The Committee asked for further information on accessing services and health fairs etc within the Wards. This will be distributed so that Councillors and Officers have the details to give to citizens.

The Committee invited Alison Challenger and David Johns to return to the Committee to report on progress in 12 months time.

Resolved to note the information presented in the ward profiles and to feedback opportunities for partnership working as they arise.

43b The Local Primary Care Network

Dr Hussain Ghandi, Joint Clinical Director of Nottingham City East PCN and Robana Hussain-Mills, Deputy Clinical Director of Nottingham City East PCN gave a

presentation on the Primary Care Network system in Nottingham with a focus on Nottingham City East PCN. They highlighted the following information:

- (a) Nottingham City East PCN covers 7 practices and around 67,000 people in total. The PCN is not a legal entity but a collaboration and partnership of practices;
- (b) The aims of the PCNs is work with other practices and community and voluntary groups to stabilise general practice and improve the health of the local population;
- (c) The PCNs also have health priority documents looking at issues such as deprivation levels, demographics social and health needs, and these are helping them to target commissioning and resources to be most impactful;
- (d) Nottingham City East PCN has a number of aims for 2020/21 including:
 - Structured medication reviews for complex patients
 - Review of care home patients
 - Improving cancer awareness and screening
- (e) There are a number of challenges to address.
 - Recruitment can take a long time to find the right candidate and appoint them.
 - The physical space to see and treat people has been decreasing as smaller practices close and buildings get sold
 - The public are still very focused on seeing a GP when this is not always the best treatment option. Changing public perception and encouraging the public to adopt new ways of accessing healthcare is important.
 - There is more of a move to online consultations and video appointments. Ensuring patients are digitally literate and that systems can integrate is more important than ever before.
- (f) The rolling out of Patient Knows Best, an online system that allows professionals and patients to see their records is speeding up consultation times and review times. Patients have reported that they feel more empowered and more informed about their health care and treatment options;

Following questions and comments from Committee members the following additional informal was highlighted:

- (g) Government funding has allowed the PCN to employ new patient facing staff, a Network Pharmacist, Link worker and Social prescriber. There is also additional funding for further staff. The recruitment will commence once the PCN has assessed which positions would have the greatest impact on outcomes for patients;
- (h) Communicating with patients the importance of seeing the right healthcare professional is key. Patients have to realise that seeing a GP is not always the best or most appropriate option;

The Committee thanked Dr Hussain Ghandi and Robana Hussain-Mills for their attendance and noted the information they had provided.

The Committee asked that they return to the Area Committee to provide an update in 12 months time.

44 Recent Major Developments

Mark Lowe, Head of Housing & Regeneration, and Martin Poole, Area Planning Manager, gave a presentation updating the Committee on the Major development that are taking place and that are planned within the area. They highlighted the following information:

- (a) After years of planning and delays the Waterside development is now well underway. The development is a mix of residential and business properties, with green spaces and will include a 420 space primary school;
- (b) There are a number of developments across the area, including the former Morley School site and Wainright House where development has now been completed and properties been made available;
- (c) There are also a number of sites where plans have been submitted and are being developed which include a mix of residential properties, and public spaces, and include an element of social housing. These sites include the former Woodborough Inn site and the former Ellis School site;
- (d) The Eastside area of the city has been identified as a regeneration area for many years. Progress has stalled due to a number of issues but has recently been reinvigorated and a number of sites are now at the point of having planning permission, or identified as potential future development sites;

The committee asked a number of questions and the following information was highlighted:

- (e) Planning managers regularly meet developers and work with them to create developments that fit into the area, and works with the existing buildings. Each development is a working and changing project;
- (f) There are a number of developments in the planning phase that will be student accommodation. The Committee raised concerns about the number of student developments in a relatively small area, and how this will impact on residents, and existing services. The committee agreed that although welcoming students to the city is hugely beneficial, the appropriate placement of the developments is essential to ensure existing communities are not adversely impacted.
- (g) Concerns were specifically raised about whether the existing infrastructure was in place to ensure that students who will live in the planned developments are able to access services. GP practices are already stretched and although students are advised to register with the practice on campus, many prefer to register closer to where they live;
- (h) The committee were pleased that many of the developments planned included elements of social housing. They highlighted that the need for social housing in Nottingham is growing faster than the developments are being built and that

planning colleagues should focus on this element and encourage developers, where appropriate, to include social housing;

- (i) The Borough Courts flats development has stalled in recent years. Many residents are wondering what is happening with the site. Planning colleagues confirmed that they were working with the developers to ensure that plans are appropriate for the site and hope to bring the development forward soon;

The Committee thanked Mark Lowe and Martin Poole for their presentation and the information it contained.

The Committee invited planning colleagues to attend the area committee in 12 month's time to update the committee on planned major developments.

45 Parks and Open Spaces

45a Parks & Open Spaces Investment Plan Updates

James Dymond, Parks & Open Spaces Development Manager, introduced the report updating the Committee on the Investment plans for parks and open spaces within the area. He informed the committee that these plans were updated on an annual basis and in consultation with Ward Councillors and Council colleagues.

Ward Councillors for the Mapperley Ward raised issues for the Mapperley Ward and Officers agreed that they would meeting with Ward Councillors to reassess the investment plan for the Mapperley Ward.

The Committee thanks James Dymond for his continued hard work and liaison with Ward Councillors to achieve the best for Wards.

Resolved to:

- (1) Endorse the updated investment plan to guide future development of the City's parks and open spaces; and**
- (2) Endorse the allocation of the Dales and St Ann's allocation of Section 106 funding and for the Mapperley funding to be discussed further.**

45b Future Parks Accelerator

James Tilford, Future Parks Accelerator Programme Manager, and Christine Duckwork, Future Parks Accelerator Officer gave a presentation on the Future Parks Accelerator (FPA) fund. During discussion the following points were highlighted:

- (a) The Council has secured funding through the FPA to find innovative and original ways to manage parks and open spaces. There are 4 key areas for development, including:
 - Commercial opportunities
 - Community engagement
 - Charitable foundations
 - Future Governance

- (b) The project will work together with local communities and deliver a 25 year strategy identifying the key areas where opportunities to change how parks and open spaces are delivered;
- (c) A consultation is due to start on 15 March 2020 for citizens. An online survey can be found on the Nottingham City Council Website, more information can be found at www.parksfornottingham.co.uk and on Twitter: @NottinghamFPA

The Committee thanked James and Christine for attending and for the information within their presentation.

46 Nottingham City Homes

Luke Walters, Area Housing Manager, Nottingham City Homes introduced the report updating the committee on key issues and themes, which link back to local priorities and the strategic themes for Nottingham City Homes.

Luke highlighted that William Chambers of Westville Gardens, St Anns has been shortlisted for a prestigious TPAS (Tenants' Participation Advisory Service) Award. He has been shortlisted for the Lifetime Achievement Award celebrating people who have gone above and beyond for their community. The award ceremony is due to take place on 27 March.

The committee expressed thanks to the Staff of Nottingham City Homes, the emergency services and to residents of Manvers Court for the calm organised and thorough approach to the recent bomb scare. They thank residents for their patience, which allowed professionals to do their jobs quickly, efficiently and safely.

Resolved to:

(1) Note the updates and performance information;

(2) Note the allocation of funds as detailed below; and

Ward	Actual Budget (including carry over from 2018/19)	Schemes Approved	Schemes Committed	Schemes De Committed	Remaining Budget
Dales	£43,573.75	£28,151	£0	£0	£15,423
Mapperley	£18,629.64	£0	£0	£0	£18,629.64
St Ann's	£135,975.30	£50,595	£62,000	£0	£23,380.30

(3) Approve the Area Capital funding request as detailed below:

Address	Request	Cost
Curzon Court	Creation of a new parking area to the rear of the complex.	£62,000

47 Area Capital Fund Report

Lylse-Anne Renwick and Liam Searl, Neighbourhood Development Officers introduced the report providing Councillors with the latest spend proposals under the Area Capital Fund. In

a change to the published appendix an additional scheme was tabled requesting funding for works on Boundary Road.

Resolved to:

- (1) Approve the new schemes prioritised by Ward Councillors since the last area committee meeting as detailed below:

St Ann's LTP Schemes

Location	Type	Councillor/Prioritised	Estimated	Details
St Ann's Parling phase 5	TRO	Prioritise 06/02/2020	£105,000	parking schemes at identified locations across the ward - lead service: Traffic Management
St Ann's Parling phase 5	Singange	Prioritise 06/02/2020	£8,000	contingency funding in case of additional signage costs - lead service: Traffic Management

Total new LTP schemes	£113,000
Previously approved LTP schemes	£0
Total LTP schemes	£113,000

St Ann's Public Realm Schemes

Location	Type	Councillor/Prioritised	Estimated	Details
Windmill Lane Link footpath	Walls	Prioritise 06/02/2020	£17,000	Repair of wall on link footpath between Windmill Lane and Spalding Road - lead service: Environmental Health
St Ann's ward	Safety	Prioritise 06/02/2020	£10,000	pothole repairs across the estate - lead service: Highway Maintenance
St Ann's Ward	Boundary	Prioritise 06/02/2020	£70,000	Boundary improvements

Total new Public Realm schemes	£27,000
Previously approved Public Realm schemes	£20,000
Total Public Realm schemes**	£47,000

2019 - 2020 LTP allocation	£78,500
LTP carried forward from 2018 - 2019	£46,764
2019 - 2020 Public Realm allocation	£47,000
Public Realm carried forward from 2018 - 2019	£56,546
Total Available 2019 - 2020 ACF	£228,810
*Less LTP schemes	- £113,000
**Less Public Realm schemes	- £117,000
***Decommitted funds	+ £20,000
Remaining available balance	£18,810
LTP element remaining	£12,264
Public Realm element remaining	£6,546

48 Ward Councillor Budget

Lylse-Anne Renwick, Neighbourhood Development Officer, introduced the Ward Councillor Budget report advising the committee on the use of delegated authority by the Director of Community Protection for those projects funded by Ward Councillor budgets.

Resolved to note the actions agreed by the Director of Community Protection in respect of projects and schemes within the Dales, Mapperley and St Ann's wards detailed below:

Dales Ward Allocation		
2019/20		Total
Uncommitted Balance b/f 2018/19		2,705
Allocation 19/20		10,000
Total Allocation 19/20		12,705
	Project No	
De-committed Schemes		
Committed Schemes		
Muslims Womens Network 2019	25785	(250)
Muslim Community Organisation 2019	25950	(400)
UKPO 2019	25951	(200)
Oliver Hind Youth Club 2019	25952	(300)
Dales Ward Support Costs	17320	(500)
Dales Xmas Events 2019	22902	(3,800)
Music Hub 2019	26138	(300)
Let's Shine and Give a Smile - Christmas 2019	26315	(300)
Total Uncommitted Funds		6,655

Analysis	£'s
Unspent Balances b/fwd 18/19	18,411
Uncommitted Balances B/fwd 18/19	2,705
Balance as at 31/03/2019	21,116
Budget Allocated 19/20	10,000
Balance Available to Spend	31,116
Allocated Funds	24,461
Uncommitted Balance	6,655
Uncommitted from front page	6,655

Mapperley Ward Allocation					
2019/20		Cllr Ayoola	Cllr Healy	Cllr Mohammed	Total
Uncommitted Balance b/f 2018/19		45	45	45	135
Allocation 19/20		3,333	3,333	3,333	10,000
Total Allocation 19/20		3,378	3,378	3,378	10,135
De-committed Schemes		Project No			
Committed Schemes					
LoveNG3	25905	(150)	(150)	(150)	(450)
SEiCE Foundation Social Café	26505	(500)	(500)	(500)	(1,500)
Total Uncommitted Funds		2,728	2,728	2,728	8,185

Analysis	£'s
Unspent Balances b/fwd 18/19	33,101
Uncommitted Balances B/fwd 18/19	135
Balance as at 31/03/2019	33,236
Budget Allocated 19/20	10,000
Balance Available to Spend	43,236
Allocated Funds	35,051
Uncommitted Balance	8,185
Uncommitted from front page	8,185

St Anns Ward Allocation					
2019/20		Cllr Lee	Cllr Johnson	Cllr Liversidge	Total
Uncommitted Balance b/f 2018/19		1,667	1,667	1,667	5,000
Allocation 19/20		3,333	3,333	3,333	10,000
Total Allocation 19/20		5,000	5,000	5,000	15,000
De-committed Schemes		Project No			
Committed Schemes					
School Holiday Programme	25931	(100)	(100)	(100)	(300)
St Anns Carnival	26037	(382)	(382)	(382)	(1,146)
King Edwards Park Fireworks	26234	(400)	(400)	(400)	(1,200)
The Chase Connections Project	26250	(67)	(67)	(67)	(200)
St Anns & Sneinton Market					
Christmas Lights Switch On	26277	(2,139)	(2,139)	(2,139)	(6,418)
Boos Foundation					(1888.82)
Local Issues Budget (Top up)					(500.00)
Total Uncommitted Funds		1,912	1,912	1,912	3,347

Analysis	£'s
Unspent Balances b/fwd 18/19	14,929
Uncommitted Balances B/fwd 18/19	5,000
Balance as at 31/03/2019	19,929
Budget Allocated 19/20	10,000
Balance Available to Spend	29,929
Allocated Funds	24,193
Uncommitted Balance	3,347
Uncommitted from front page	3,347

49 Ward Performance Report

Lylse-Anne Renwick, Neighbourhood Development Officer introduced the Ward Performance reports to the Committee. The reports focus on the current priorities and issues facing the Dales, Mapperley and St Ann's wards. The report gives details of forthcoming events and activities within the wards and highlights the latest issues being addressed through regular Neighbourhood Action Team meetings.

Resolved to note the progress on Ward priorities and other supporting information including the issues being addressed by each Neighbourhood Action Team and upcoming opportunities for citizens to engage

Area Committee - Dales, Mapperley & St Ann's
Tuesday 08 September 2020

Title of paper:	Nottingham City Homes Update	
Director(s)/ Corporate Director(s):	Nick Murphy, Chief Executive of Nottingham City Homes	Wards affected: Dales, Mapperley & St Ann's
Report author(s) and contact details:	<ul style="list-style-type: none"> • Luke Walters Area Housing Manager, Nottingham City Homes luke.walters@nottinghamcityhomes.org.uk • Jonathon Cass Tenant and Community Involvement Manager Nottingham City Homes Jonathan.Cass@nottinghamcityhomes.org.uk 	
Other colleagues who have provided input:		
Date of consultation with Portfolio Holder(s) (if relevant)	N/A	
Relevant Council Plan Key Theme:		
Nottingham People		<input type="checkbox"/>
Living in Nottingham		<input type="checkbox"/>
Growing Nottingham		<input type="checkbox"/>
Respect for Nottingham		<input checked="" type="checkbox"/>
Serving Nottingham Better		<input type="checkbox"/>
Summary of issues (including benefits to citizens/service users):		
<p>The report provides updates on key issues and themes, which link back to local priorities and the strategic themes for Nottingham City Homes.</p> <p>The reports provide summary updates on the following key themes:</p> <ul style="list-style-type: none"> • Capital Programme and major work; • Area regeneration and environmental issues; • Key messages from the Tenant and Leasehold Congress; • Tenant and Residents Associations updates; • Area performance; • Good news stories and positive publicity. 		
Recommendation(s):		
1	To note the information within this report and the verbal update provided at the meeting.	

1. Reasons For Recommendations

1.1 The Nottingham City Homes Update provides a descriptive and statistical picture of what is happening at an area level and invite community representatives to comment, debate, and challenge and identify how they can add value to improve their neighbourhoods.

1.2 The update also monitors progress in the wards and acts as a catalyst for debate about the key performance issues impacting upon the ward on a quarterly basis.

2 Background (Including Outcomes Of Consultation)

- 2.1 Nottingham City Homes previously reported on performance at local Area Panels that sat below the respective Area Committees. These panels were attended by local residents, local Councillors and partner agencies.
- 2.2 Nottingham City Homes has a goal to 'create homes and places where people want to live' and to give tenants and leaseholders an input in shaping what happens in their area. The Nottingham City Homes Update and Performance Report is one of a number of initiatives that increases the transparency and accountability of the Company's performance.
- 2.3 Following the decision for Nottingham City Homes reps to attend Area Committee, it was decided to provide the Nottingham City Homes Update Report to Area Committee. Appendices 1 and 2 provide the latest performance position for the committee to note and comment on.
- 2.4 Appendix 3 outlines the remaining capital budget for this area for noting and provides detail of the schemes that require approval by the Committee.

3 Other Options Considered In Making Recommendations

None.

4 Financial Implications

Budgets are allocated on a yearly basis for each ward and there is an obligation on Nottingham City Homes to ensure that funds are allocated to projects within these budget requirements.

5 Risk Management Issues

None.

6 Equality Impact Assessment

N/A.

7. List Of Background Papers Other Than Published Works Or Those Disclosing Confidential Or Exempt Information

None.

8. Published Documents Referred To In Compiling This Report

None.



NCH update report

Time: 18:00

Date: Tuesday 8 September 2020

Presented by: Luke Walters

Page 17

	Item	Executive Summary / Key Points	For information or decision
1	Capital Programme & major works	<p>Bin chute refurb in low rise blocks We're refurbishing and cleaning bin chutes in low rise blocks - chutes will be out of action for a day for works to be done.</p> <p>Damp and mould We're dealing with outstanding damp and mould works following lockdown. We're also working proactively to focus on particular hot spots, to find a solution to problems before they arise and reduce calls through the winter.</p> <p>Gas and electric repairs We're now up to date with all outstanding gas and electrical repairs following lockdown</p> <p>Sprinkler installations at the Vic Centre flats Sprinkler works began again on 1 June. We're working in communal areas, and we've started contacting with the final 64 customers that are to have sprinklers installed in their homes.</p>	Information
2	Area Regeneration and Environmental Issues	<p>Victoria Centre flats – Bridge entrance door The door to the bridge entrance has been replaced after it was</p>	Information

		vandalised in lockdown. The new door has additional strength to prevent vandalism and increase security.	
3	Key messages from the Tenant and Leaseholder Involvement Team	<p>Tenant Awards Congratulations to all the Tenant and Leaseholder Awards 2020 finalists! We couldn't hold this year's award ceremony due to coronavirus so we delivered awards to tenants to their doorstep. We had successful winners across the ward, we can celebrate the following:</p> <ul style="list-style-type: none"> • Young Person of the Year (Mapperley) • Community Group of the Year (St Ann's) • Good Neighbour Award (Dales) 	Information
4	TRA updates	No updates this time due to coronavirus	Information
5	Area Performance Figures	<p>Tenancy and Estate Management Services No performance figures this time due to coronavirus.</p> <p>During lockdown, we called over 5,000 vulnerable residents to offer support and signposting and check they were okay. We're working with NCC to maintain contact.</p> <p>We've reintroduced estate inspections and we're identifying priority issues. We're also continuing to tackle anti-social behaviour and take action where necessary.</p> <p>We have identified and made contact with all residents that we know to be at risk of domestic abuse, and have established a project group to make sure this continues.</p>	Information
6	Good news stories and positive publicity	<p>Tenant Awards winners All Tenant Awards Winners will be promoted on social media and the NCH website during September – please like and share.</p>	Information

**Area Committee - Dales, Mapperley & St Ann's
Tuesday 08 September 2020**

Title of paper:	Ward Report - COVID 19 Response	
Director(s)/ Corporate Director(s):	Andrew Errington Director of Community Protection	Wards affected: Dales, Mapperley and St Ann's,
Report author(s) and contact details:	<p>Lylse-Anne Renwick, Neighbourhood Development Officer – Mapperley Ward - Mobile: 07970066621 - lylse-anne.renwick@nottinghamcity.gov.uk</p> <p>Michelle Graley, Neighbourhood Development Officer – St Ann's Ward Tel: 0115 8839808 - michelle.graley@nottinghamcity.gov.uk</p> <p>Iffat Iqbal Neighbourhood Management Operations Manager North Locality – Mobile 07985221347- iffat.iqbal@nottinghamcity.gov.uk</p> <p>Greg Foister, Neighbourhood Development Officer – Dales Ward Tel: 0115 8839807 – greg.foister@nottinghamcity.gov.uk</p>	
Other colleagues who have provided input:	Heidi May, Head of Neighbourhoods and Community Engagement 07983718859 - heidi.may@nottinghamcity.gov.uk	
Date of consultation with Portfolio Holder(s) (if relevant)	Not Applicable.	
Relevant Council Plan Key Theme:		
Nottingham People		X
Living in Nottingham		X
Growing Nottingham		X
Respect for Nottingham		X
Serving Nottingham Better		X
Summary of issues (including benefits to citizens/service users):		
This report informs Committee of the steps and measures taken to date by the Neighbourhood and Community Engagement Team, Partner Organisations, Voluntary Organisations and Volunteers during the COVID 19 pandemic in the three wards, Mapperley, St Ann's and the Dales Ward.		
Recommendation(s):		
1	To note the progress so far offered to citizens during the COVID 19 pandemic by the Neighbourhood and Community Engagement Team and Partners (Appendices, 1, 2, 3, 4, 5, 6, 7 and 8).	

1 Reasons for recommendations

- 1.1 It became apparent week commencing 16th March 2020 at the height of the COVID 19 Pandemic that there was a need for a city-focused citizen response to the pandemic rather than joining the County offer of a 'Golden Number'. Resources were quickly mobilised and a work stream developed with Customer Services and other key stakeholders to understand the requirement and agree a process to enable citizen needs to be dealt with appropriately.

- 1.2 A new service was designed by creating 7 Area Clusters aligned to the 20 wards and the Area Committee structures to support the Community hub. The website running alongside the hub was operating 7 days a week and cases were coming through late evening and the weekend. NDOs were able to very quickly adapt to the emerging situation by changing their traditional roles to Cluster Leads and Deputies and managing a team of 5/6 staff deployed from multi-disciplinary teams across the council.
- 1.3 The events and activities detailed in the report take into account the work undertaken by Neighbourhood Development Officers (NDO's) with partner organisations within each Cluster.

2 Background (including outcomes of consultation)

- 2.1 To support the Mobilising Civil Society work stream, the Neighbourhood & Community Engagement team delivered two main strands of activities with additional activities supporting the Voluntary and Community Sector whilst working with internal colleagues.
- 2.2 A decision was made that Neighbourhood Development Officers (NDOs), who have unique community based working skills, local intelligence, co-ordination and problem-solving skills as well as strong working relationships with frontline services, community organisations and residents would be best suited to match support for residents.
- 2.3 Neighbourhood Development Officers utilised their strong, close working relationships with local community organisations, residents groups and community champions to create Local Resilience Teams (LRT) in each ward, mobilising volunteers to help and support vulnerable citizens. NDOs already had trust and confidence within the community and knew large numbers of people who wanted to help.
- 2.4 The LRT's were able to offer early intervention and problem solving to meet citizens need at the first point of contact. This often combined support from a number of support services to the need of the individual. This approach has proven highly effective, and minimized the demand for support from the Adult Social Care service.
- 2.5 Volunteers allocated to the Cluster Resilience teams who were recruited by our Policy and Development Officer leading on volunteering with NCVS have been instrumental in collecting and dropping off food parcels from food banks, picking up prescriptions, shopping and offering befriending calls to isolated citizens within the wards. The good will, enthusiasm and community spirit offered from local volunteers was exemplary and able to meet local demand in a matter of hours.
- 2.6 Initially, the increased volume of cases coming through the dash meant staff working 12hr days, and at weekends to meet demand. Some cases were very complicated and emotionally challenging and draining. As a result, rotas were introduced to shorten the working day to support staff's wellbeing, resilience and help staff utilise the toil they had accrued to meet the business need and urgency of the support required. The Neighbourhood Development offer normally retains 12 Fulltime Employees. As demand for support increased in mid-April, additional staff were redeployed from Community Protection, Sport & Leisure, Libraries and Museums.

This increased the number of staff responding to calls markedly and there were approximately 28.5 (FTE) staff working in the cluster hubs.

- 2.7 The recruitment of volunteers were managed in partnership with Nottingham Council for Voluntary Service (NCVS) who manage the Nottingham Volunteer Bureau. Already recruiting citizens to support VCS organisations, NCVS were able to add the council to their recruitment processes.
- 2.8 Volunteers contact NCVS to register (phone or online) for one of a maximum of 4 opportunities that were offered city wide (this was decided at the beginning of the response to simplify things) and once registered, a list of organisations hosting these opportunities were emailed to the potential volunteers for them to contact directly.
- 2.9 The registration from NCVS were returned to the Policy and Development Officer (the council lead on volunteering) who processes the application and collected references. Once references were received the Policy & Development Officer sent a welcome email to introduce them to their cluster. The Cluster Leads were responsible for assigning volunteering activities to each volunteer.
- 2.10 Since the launch of the Community Hub, the Clusters dealt with over 3000 cases to date, not including cases already supported/cleared by N&CE staff. The main strands of activity were:
- Co-ordination and delivery of support to citizens who have made contact with Nottingham City Council through the customer hub and the online service.
 - Recruitment and engagement of volunteers in order to meet the needs of citizens.

3 Other options considered in making recommendations

3.1 None

4 Finance comments (including implications and value for money/VAT)

4.1 The full financial implications are not yet fully realised, as the pandemic is still ongoing. A further report to be presented to Area Committee at the end of the financial year.

5 Legal and procurement comments (including risk management issues, and legal, Crime and Disorder Act and procurement implications)

5.1 None

6 Strategic Assets & Property colleague comments (for decision relating to all property assets and associated infrastructure) (Area Committee reports only)

6.1 None

7 Equality Impact Assessment (EIA)

7.1 Has the equality impact of the proposals in this report been assessed?

No

X

EIA is not required at this time as this service was rapidly formulated due to the COVID 19 worldwide pandemic and its function was set up in response to the

government recommendation. A fully assessment will be carried out at the completion of the service, pandemic.

8 List of background papers other than published works or those disclosing confidential or exempt information

8.1 None

9 Published documents referred to in compiling this report

9.1 None

Appendix 1.

All of the 18,069 individuals who were either medically or socially vulnerable to COVID 19 were contacted or accounted for during the pandemic.

The Customer Hub team proactively re-contacting citizens who were shielding or identified as most vulnerable with respect to food needs and medicine delivery and link them with alternative support

(a) 1,510 have been successfully contacted or accounted for

(b) 1,314 are in the process of being contacted

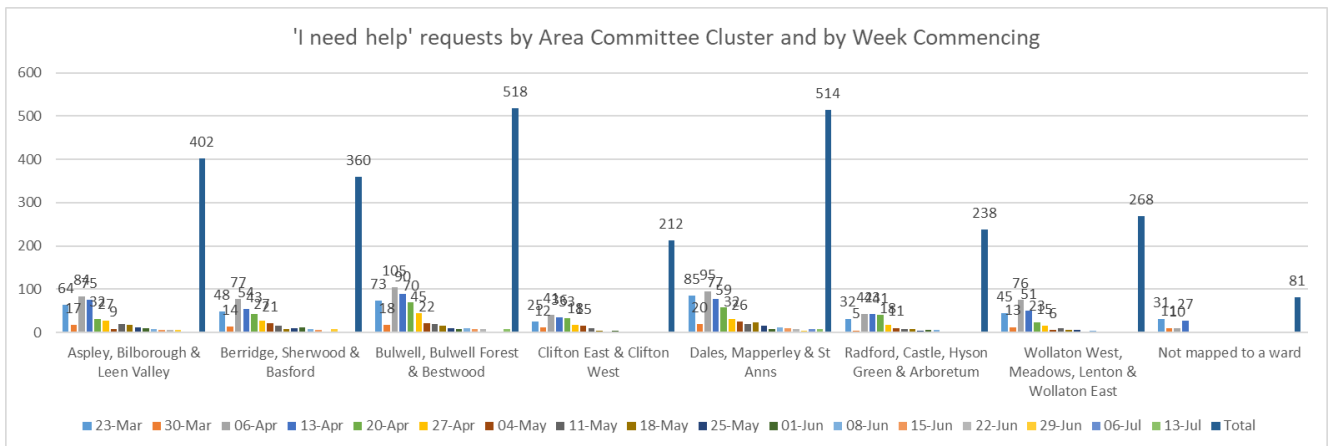
2,633 free emergency food parcels (including requests via Neighbourhood Development Officers, medically vulnerable and socially vulnerable) requests processed from 28th March 2020 – 17th July 2020.

173 requests for the paid for food parcel service from 25th March 2020 –17th July 2020

73 volunteers have been assigned to a cluster between the 4th April 2020 to the end of June 2020 out of 116 enquiries received. From July onwards, these volunteers were linked to volunteering agencies within the community to strengthen the network of volunteering groups within the Nottingham City Council area.

Appendix 2.

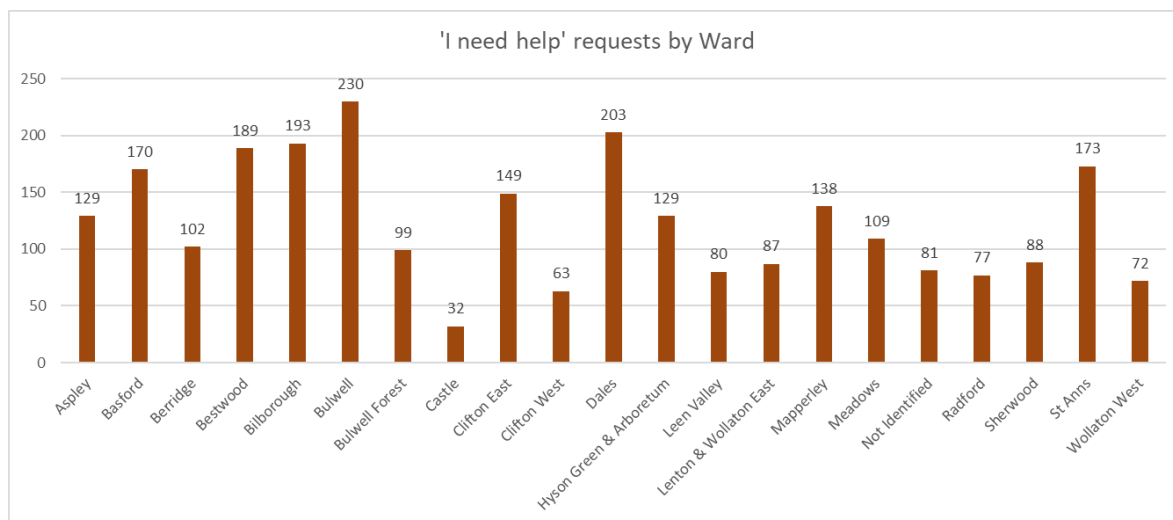
Table 1: 'I need help' requests by Area Committee Cluster and by Week Commencing



Highest volume of requests were from Bulwell, Bulwell Forest & Bestwood (518)

Appendix 3.

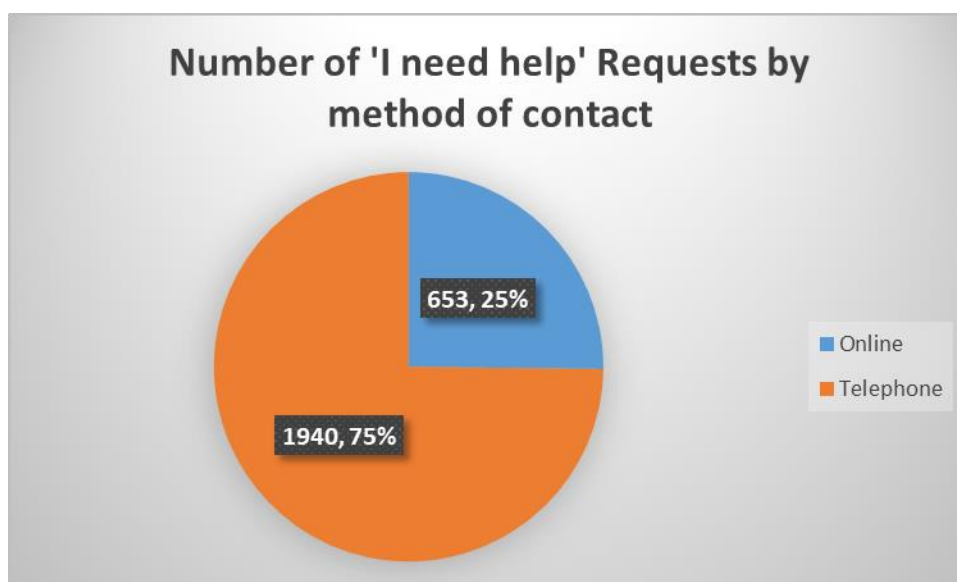
Table 2: Number of 'I need help' requests by ward



Top 3 highest volume of requests were from Bulwell (230), Dales (203) & Bilborough (193)

Appendix 4.

Table 3: No of requests by the method of contact



2,593 requests to date, 75% of which are via telephone

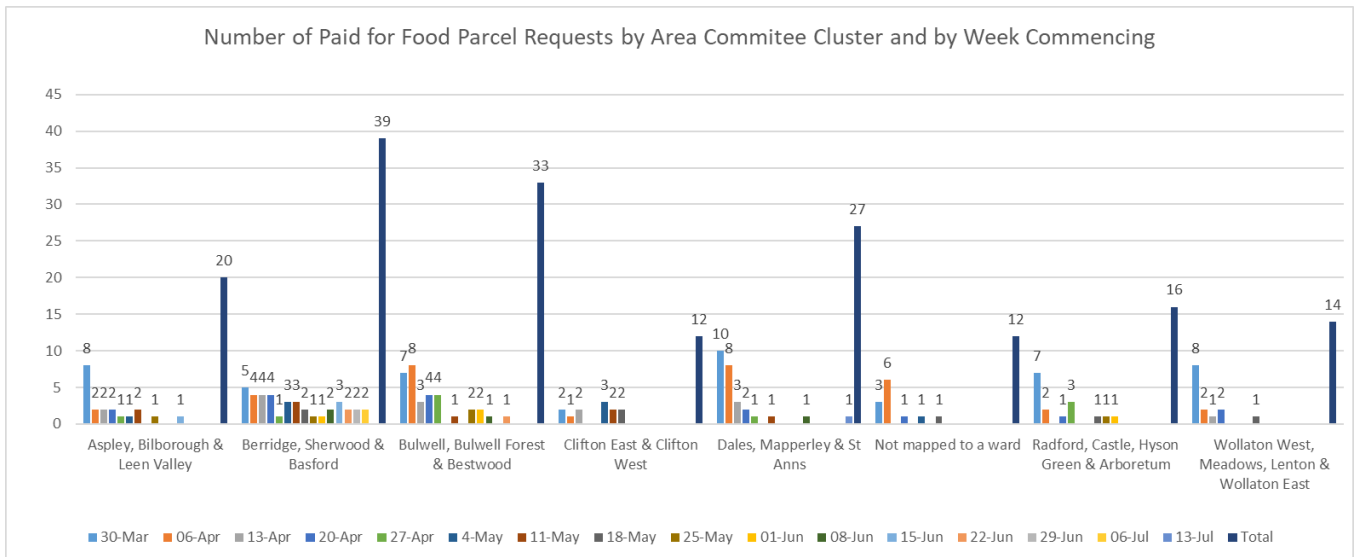
Appendix 5.

Table 4 Number of Free Food Parcels Requests via NDOs by week

Week Commencing	Number of Free Emergency Food Parcels Requests made via NDOs
30-Mar	11
06-Apr	5
13-Apr	7
20-Apr	10
27-Apr	3
04-May	2
11-May	1
18-May	2
25-May	2
01-Jun	4
29-Jun	1
06-Jul	2
Total	50

Appendix 6.

Table 5 Number of Paid for Food Parcel Requests by Area Committee Cluster and by week commencing



173 requests for the paid for food parcel service

- (c) Highest volume of paid for service food parcel requests Berridge, Sherwood & Basford (39)

Appendix 7.

Number of volunteers

Number of volunteering enquires received from members of the public between 4 th April 2020 to end of June 2020	116
Number of volunteering application forms returned	86
Number of volunteering application forms awaiting references	13
Number of volunteers assigned to a cluster based on where they live to comply with central government guidance with regard to unnecessary travel	73

Numbers of volunteers varied across the City due to connections with the VCS and a strong local community response. Individuals wishing to volunteer did so directly with the organisations and groups in their areas and did not contact either NCVS or the Council directly. Similarly, there were lots of mutual aid groups that were established which were less formal which appealed to some.

Number of roles performed by volunteers

Role	Delivery of items (driving/ cyclist)	Phone support	Dog walker	Any support needed (Combination of other three roles)	Total ‘
No of volunteers	50 (49%)	17 (16%)	16 (15%)	20 (20%)	103

(*Note each individual volunteer may perform more than one role)

From July onwards, these volunteers were linked with volunteering agencies within the community to strengthen the network of volunteering groups within the Nottingham City Council area.

Appendix 8.

Good News Stories by Ward

Area	Ward	Update for w/e 17/07/20
Dales, Mapperley and St Anns	Dales	<p>A lady contacted us about her vulnerable and elderly father living in Dales ward. He had received a food parcel but did not know where from and was not sure if he was on the shielding register. An officer made some checks and rang for a chat with her. Her father was not on the register and she was advised to check with his GP and how best to register him. The officer rang through all the other options available if her father was in need of help and support, including Age UK, Meals at Home local volunteer groups. She was very happy with all of these options and said we at NCC are doing a really good job. She said she would come back to us if necessary.</p>
Dales, Mapperley and St Anns Page 27	Mapperley	<p>A gentleman contacted us on behalf of his very elderly mother, who lives in Mapperley. He is not able to get to visit at the moment but had concerns about the household, as his mother is receiving kidney treatment three times a week, and he has a very disabled sister who is not currently able to attend her normal day centre. His other sister cares for both of them. Long term plans are in place, but in the short term, the carer is self-isolating to protect her mother.</p> <p>They have the means to pay for food, and were referred to Disability Support to ask for support with shopping in the short term, and for hot meals at the weekend. This was agreed and put in place. The officer spoke to the carer who said everything had worked well and it had been extremely helpful to have the weekend meals; she wondered if these could possibly continue. The officer discussed the Age UK telephone befriending service for her mother, but this was declined as she is hard of hearing. She also discussed other support options including specific support for carers.</p> <p>The officer followed this up a week later and confirmed that Disability Support they will provide ongoing meals and a fortnightly shop for this family until the disabled daughter can return to the day centre. Contact numbers have been provided to the carer for Age UK, Meals at Home and Disability Support, as well as for the Carers Hub who should be able to offer respite care for her sister. She also has the Social Services number in case of need. She was very happy with the support provided by the customer hub</p>

Dales, Mapperley and St Anns	St Anns	An elderly St Anns resident reported having no food in the house and asked for some urgent help with shopping. An officer checked with the citizen and found that he had sufficient food to last the day. He was referred to Disability Support who agreed to do his shopping on the following day. The officer rang to check with him and DS had carried out his shopping. He was very happy.
------------------------------	---------	--

What data is included?

Government Shielding Programme data is downloaded from the Government Data Source

Health Scope data comes from local GPs and is based on the following definition:

- (d) Diagnosed dementia cases
- (e) Severe frailty (frailty index: >0.36)
- (f) Known housebound (records will be flagged)
- (g) Over 70's and living alone (records will be flagged)

'I need help requests' consists of **requests** via two channels

- (h) Nottingham City Council's Customer Hub 0115 915 5555*
 - (i) ASC referrals (press 1)
 - (ii) Food (press 2)
 - (iii) Basic needs like shopping (press 3)
 - (iv) Volunteers (press 4)
 - (v) Everything else (press 5)
- (i) Internet online forms <https://www.nottinghamcity.gov.uk/coronavirus-covid-19/help-for-residents-self-isolating/>

Note * Nottingham City Council Customer Hub telephone number 0115 915 5555 is open from 9-5 Monday to Friday. The Contact Centre is the name given to the team who answer the telephone during the opening hours.

Free Emergency food Parcels Requests consists of requests for food parcels via a variety of channels.

Paid for Parcel Requests consists of **requests** via the internet online forms <https://www.nottinghamcity.gov.uk/coronavirus-covid-19/request-a-food-parcel> (charged at standard £21 per pack and family pack charged at £33). There could be multiple packs in a request. The data is based on the number of requests only and not the number of actual packs ordered.

Volunteering data comes from Nottingham City Council Volunteer Coordinator

Good News Stories – anecdotal anonymised cases that gives a human flavour behind the statistics and relies on personal testimony.

Ward Performance – Mapperley, Dales and St Ann’s

Current priorities and issues facing the three wards, Mapperley, St Ann’s and the Dales and gives details of forthcoming events and activities. It also highlights the latest issues now being addressed through regular Neighbourhood Action Team (NAT) meetings. To note the progress on Ward priorities and other supporting information including the issues being addressed by each Neighbourhood Action Team, and upcoming opportunities for citizens to engage (Appendices 1,2 and 3).

Mapperley Ward Priorities

Respect for Nottingham

Priority (NAT, Cllrs)	Progress since last area committee (3 rd March 2020)	Lead
<p>Cut crime and anti-social behaviour by a further 25% in the area and facilitate the support of youth engagement initiatives that help address youth violence and crime.</p>	<p><u>The below figures are a rolling 12 months compared with the previous 12 months</u> These figures were presented at the 9th July 2020 - NAT meeting. All Crime has decreased by 7.2% which is a reduction of 109 offences</p> <ul style="list-style-type: none"> • Violence with injury has decreased 28.6% which is a reduction 59 offences • Violence without injury has decreased by 1.7% which is a reduction of 3 offences • Robbery has decreased by 17.6% which is a reduction of 3 offences. • Burglary has decreased by 14% which is a decrease of 17 offences • Criminal Damage has decreased by 9% which is a decrease of 16 offences • Vehicle Crime has decreased by 26.4% which is a decrease of 39 offences. 	Police/Renewal Trust/Cllrs/NDO
<p>Reduce street drinking.</p>	<ul style="list-style-type: none"> • ORT team continue to carry out patrols to reduce the street drinking in the ward. There were limited patrols over the last 	Police

	few months due to the COVID 19 pandemic.	
Reduction vehicle offences.	<ul style="list-style-type: none"> Vehicle Crime has decreased by 26.4% which is a decrease of 39 offences. 	Cllrs/NDO/NAT
Tackle fly-posting and Graffiti	<ul style="list-style-type: none"> There continues to be no fly-posting reported in the ward, however the ward has seen a slight rise in graffiti, one graffiti reported which was anti-Semitic was removed the very next day and was referred to the Police Hate Crime section. 	CP/Police/NAT

Serving Nottingham Better

Priority (NAT, Cllrs)	Progress since last area committee (3 rd March 2020)	Lead
Address residential parking issues Page 3	<ul style="list-style-type: none"> NAT agreed hotspots, are targeted by enforcement teams. ACF funds are used to address poor parking, which includes junction protection and resident parking schemes in identified areas. Parking Enforcement carry out regular patrols in hotspot areas in the Ward and a report is brought to every NAT meeting. All Hotspots are reviewed and acted upon on a monthly basis at the NAT meetings. 	Cllrs/NDO/Traffic Management/NCH/Parking Services
Reduce rubbish and litter lying around in the area.	<ul style="list-style-type: none"> The Street Scene Team are slowly catching up with work in the area after the lockdown of COVID 19, and staff have been supporting the waste management section. The independent living schemes and garden assistance case are being prioritised, after which the team will continue with the communal areas. All areas of work to return in full in August/September. The team have been working extremely hard in the present circumstances to keep the neighbourhood clean and free from fly-tip which saw a marked increase during the COVID 19 lockdown period. 	Cllrs/NCH/NDO/NOM
Rebuild Wells Community Centre and support the work of the Community Associations and local resident groups.	<ul style="list-style-type: none"> There has been a halt on the rebuild of the Community Centre. 	Cllrs/NDO/NCH/Vol Sector Sustainability/Strategic Property Development/Residents

Living in Nottingham

Priority (NAT, Cllrs)	Progress since last area committee (3 rd March 2020)	Lead
-----------------------	---	------

<p>Continue to tackle holiday hunger by supporting school holiday lunch clubs in the ward and continue to support the food bank in the Mapperley Ward.</p>	<ul style="list-style-type: none"> • Over the Summer Holidays Renewal Trust offered all the schools in the wards the opportunity to invite eight families from each school to receive a Feel Good Breakfast Bag each Monday morning. The bag contains cereal, milk, bread, jam, butter and fruit. They also offered the children activity packs each week from partners including Read on Nottingham, The Nottingham Playhouse and Values Money and Me. The great news is 60 families across the area received breakfast each week. • The Renewal Trust also worked with local ABG providers and other partner organisations to offer a Summer LIVE programme. Activities took place at Coppice Park. They worked with different providers each week including, Nottingham Adventure, Skate Nottingham, Nottingham Forest Community Trust, The Toy Library and Ignite. Each young person received a grab bag at each session, which contained sandwiches, a drink, fruit and a snack. 	<p>Cllrs/NDO/MTVH/Partners</p>
<p>Promote a variety of family, youth and play activities.</p>	<ul style="list-style-type: none"> • Metropolitan Housing Trust together with Keiren Thompson have been carrying out walks around the Brewsters Road estate carrying out welfare visits, delivering popcorn and activity kits for the children and young people in the area. They have also been carrying out MATHS science for year 10/11 study tuition sessions digital so that the young people can continue to study. • The Renewal Trust has adjusted its services, activity and buildings as part of COVID 19 recovery plans. • Over the Summer Holidays Renewal Trust, offered schools in the ward the opportunity to invite eight families from each school to receive a Feel Good Breakfast Bag each Monday morning. The bag contains cereal, milk, bread, jam, butter and fruit. They are also giving the children activity packs each week from partners including Read on Nottingham, The Nottingham Playhouse and Values Money and Me, Walter Halls was one of the schools which took part of the opportunity. Renewal Trust also launched the Feel Good This Girl Can with Active Notts and Active Nottingham. We 	<p>Early Help/NAT/Cllrs/NDO/MHT</p>

	<p>still have some free Feel Good Packs for young women aged 16-26 in our area, designed to support their health and wellbeing. The packs include a resistance bands and skipping rope, together with feel-good treats like bubble bath and moisturiser.</p> <ul style="list-style-type: none"> The Renewal Trust also worked with local ABG providers and other partner organisations to offer a Summer LIVE programme. Activities took place at Coppice Park. They worked with different providers each week including, Nottingham Adventure, Skate Nottingham, Nottingham Forest Community Trust, The Toy Library and Ignite. Each young person received a grab bag at each session, which contained sandwiches, a drink, fruit and a snack. 	
Increase the number of community cohesion events in the Ward.	<ul style="list-style-type: none"> Hillview Community Centre is currently closed for vital repairs. The centre will reopen in the autumn. 	Cllrs/NDO/Partners

Growing Nottingham

Priority (NAT, Cllrs)	Progress since last area committee (3 rd March 2020)	Lead
Increasing the number of people that are over 50 and those with disabled who are not in jobs and training by 20%.	<ul style="list-style-type: none"> Metropolitan Housing Trust run weekly jobs clubs from Gedney Avenue resource Centre every Wednesday, providing CV support, jobs searches and interview preparation. The organisation also regularly deliver training programmes and short courses in the area, particularly around IT, Food Hygiene, First Aid etc. MHT also deliver the Step into Work programme. Some of the courses are suspended due to COVID 19, whilst some have carried on virtually. NCH Tenant Academy offers a training programme for local residents. 	NDO/Cllrs/Employment and Skills/Metropolitan Housing Trust/NCH
To work with Employment and Skills and the Lead body to establish an employment and skills partnership focused on current and future delivery in the Ward Inc. the writing of an employment and skills plan.	<ul style="list-style-type: none"> Employment and Skill Area 6 partnership meet regularly to discuss current employment trends and strategies to address the issues in the ward. These meetings have been taking place virtually. 	Area 6 Employment and Skills Partnership

List of key current issues (taken from latest NAT Review)

- Environmental Issues: Fly tipping
- Graffiti
- Neighbourhood dispute
- Noise nuisance
- Garden waste burning
- Youth ABS Gathering in Parks

Opportunities for citizens to engage - forthcoming dates of events and activities - Currently suspended due to COVID 19. To be reviewed in line with guidance in October 2020.

-

WARD WALKS 2019

Currently suspended due to COVID 19. To be reviewed in line with guidance in October 2020.

WARD FORUMS/PUBLIC MEETINGS

Currently suspended due to COVID 19. To be reviewed in line with guidance in October 2020.

Dales Ward Priorities

NOTE; The Dales NAT will be reviewing the Ward priorities following an extended period of service disruption due to Covid 19.this will be reflected in this report at the next Area Committee.

Respect for Nottingham

Priority (NAT,Cllrs)	Progress since last Area Committee (3 rd March 2020)	Lead
Tackle drug taking and dealing particularly in parks and open spaces	NAT identified hot spots are included in a local policing plan.	Police Beat Team/NDO/ NAT
Reduce crime and Anti-social behaviour focusing on damage, violence and burglary	Respect Action Plan written and managed by the NAT. Performance plans against the Resect Targets and agreed NAT actions presented to Partnership Tasking	Police Beat Team/ NDO
Reduce repeat reporting of domestic violence		Police Beat Team and NDO
Assist with the integration of emerging communities	Work with the cohesion team and NAT partners to coordinate efforts in the ward with regard to these communities. Focusing on Westwood Road in this next period	NAT/NDO
Seek to protect vulnerable people in the Dales Ward		Police Beat Team
Raise the profile of the Beat Team and engage local residents in priority setting	Neighbourhood Beat team present at Ward Walks and local issues meetings.	Police Beat Team
Tackle the issue of speeding in Bakersfield and parking across the Ward	Neighbourhood Beat team actively involved in the WOAs targeting hotspots in the Area. Cllr and Nat priority resulting in traffic calming measures across	Parking Enforcement/ Cllrs/ NDO

	the Ward	
--	----------	--

Serving Nottingham Better

Priority (NAT, Cllrs)	Progress since last Area Committee (3 rd March 2020)	Lead
<p>Tackle levels of fly tip, bins on street, dog fouling and dogs off the lead</p>	<p>NAT identified hotspots included in the work pattern of CP and Street Scene</p> <p>NAT identified hotspots to be included in the WOA plans.</p> <p>Monthly Residents litter pics hosted by the Cllrs.to be established once service is reinstated</p> <p>Proactive use of the mobile CCTV in the Ward moved to priority locations.</p> <p>Period of #yousaidwedid postings on social media.</p>	<p>NDO, SCPO, NOM and NAT</p>
<p>Improve local parks (Greenway Park phase two)</p>	<p>Park improvement has now been completed. When service are reinstated, an opening event will be organised.</p> <p>Rail Track have completed the repairs to the bridges at Trent Lane Bridge and Meadow Lane Bridge.</p>	<p>NDO, Cllrs and NAT</p>
<p>Ensure the views of local residents assist in priority setting</p>	<p>Public facing meetings and</p>	<p>NDO, Cllrs and NAT</p>

	<p>engagement to be planned when service is reinstated</p> <p>Cllrs lead local issues meetings in 6 areas of the Ward. Cllrs Consultation group hosted twice a year.</p> <p>Localised consultation regarding a number of issues including parking and traffic measures, trees and parking have been completed.</p>	
<p>Support the work of the Community Associations and local resident groups</p> <p>Page 37</p>	<p>Cllr prioritisation of local member budgets directed to supporting local activities.</p> <p>Collaborative work with STARA. Prettier Whittier, WIND and the local access forum etc.</p>	NDO, HPM
Promote and support the development of the new Dales Centre	Complete	NDO, Cllrs
Tackle Parking and speeding issues	<p>NAT agreed hotspots targeted by enforcement teams and prioritised as part of the WOA and general activity</p> <p>ACF budget has been focused on tackling speeding in Bakersfield Inc. Oakdale Road and Greenwood Road and Parkdale Road. Consultation with residents on Parkdale re traffic measures, this project is currently being costed.</p>	NAT, Cllrs

Living in Nottingham

Priority (NAT and Area Cluster)	Progress since last Area Committee (3 rd March 2020)	Lead
Meaningfully engage young people, children and families into community and supported services		Children and Families Team
Further priorities for 2017/18 – to be reviewed		CFT
Early Help cluster review		Clrs and NDO

Nottingham People

Priority (Area Committee Priority and Area Cluster)	Progress since last Area Committee (3 rd March 2020)	Lead
To review local health issues and needs via the cluster meetings and report to Area Committee.		NDO/Clrs/Health
Reduce Cardio-Vascular Disease, diabetes and obesity and raise awareness of lifestyle risk factors		Health
increase physical activity including cycling and walking projects		Health
Signpost to free health activities e.g. slimming world and 'Go for it'		Health

Growing Nottingham

Priority (Area Committee Priority and Area Cluster)	Progress since last Area Committee (3 rd March 2020)	Lead
To review local employment and skills issues and needs via the cluster meetings and report to Area Committee.		NDO/Clrs/Emp and Skills
To work with Employment and Skills and the Lead body to establish an employment and skills partnership focused on current and future delivery in the Ward inc the writing of an employment and skills plan.	Employment and Skill Area 6 partnership meeting established and meeting regularly	Emp and Skills and Lead Body. Chaired by Area Committee Chair

Additional Area Committee Priorities

Priority (Area Committee Priority)	Progress since last Area Committee (3 rd March 2020)	Lead
Financial Resilience/Inclusion action to be agreed		TBC
Domestic Violence actions to be agreed		TBC

List of key current issues (taken from latest NAT Review)

- Parking and Traffic Management inc: Parkdale, Oakdale Road, Sneinton Dale, Academy Parking and enforcement, Edale Road/Hardstaff Road, Watson Ave Tesco's. Lancaster Road. Enforcement of new resident parking schemes
- Place shaping inc; maximising the use of NCH environmentals and ACF budgets in the ward.
- Parks and open space inc: Greenway Park phase two, Linden Grove (Meadow Lane).
- Environmental Issues inc; Fly tipping, Dog Fouling, private alley ways, Bins on street, graffiti and drug hotspots (respect Action Plan now complete and performance summary presented to Partnership Tasking), trees
- Organise and promote a NAT week of action for Dales Ward when the service is reinstated.
- build and develop a monthly resident litter pic (the take place on the last Saturday of the month, starting at 11.15 at the Dales Centre).
- Other issues inc: Engaging the emerging communities on Westwood road, General community Engagement via local issues meetings, ward walks and events.

Opportunities for citizens to engage - forthcoming dates of events and activities

Currently suspended due to Covid 19 and to be reviewed in line with guidance in October; Community Litter Pics; Last Saturday of the month, meeting at 11.15 at the Dales Centre.

Ward Walks and meeting point TBC.

Currently suspended due to Covid 19 and to be reviewed in line with guidance in October

Local Issues mtgs and venues TBC

Currently suspended due to Covid 19 and to be reviewed in line with guidance in October

Additional Mtgs

Currently suspended due to Covid 19 and to be reviewed in line with guidance in October

Additional Events

Currently suspended due to Covid 19 and to be reviewed in line with guidance in October

Dales Xmas events date, time and place TBC

Dales Week of Action 2020 TBC.

Community Litter Pics last Saturday of the month 11.15 meeting at the Dales Centre.

St Anns Ward Report

NOTE; The St Ann's NAT will be reviewing the Ward priorities following an extended period of service disruption due to Covid 19.this will be reflected in this report at the next Area Committee.

Serving Nottingham Better

Priority (NAT, Cllrs)	Progress since last area committee (3 rd March 2020)	Lead
Tackle levels of fly tip, bins on street, dog fouling	Enforcement Officer and CPO's will continue to tackle fly tipping and dog fouling by educational leaflets and administration of penalties if needed.	NDO, NCH, SCPO, NOM and NAT
Tackle Illegal and inconsiderate parking across the Ward, prioritising areas for a short and longer-term action.	<ul style="list-style-type: none"> Parking Enforcement patrols regular hotspot areas in the Ward and a report submitted to every NAT meeting. Hotspots areas reviewed regularly on monthly basis. Work on the parking areas identified will be delivered when work are safe to resume due COVID 19. 	Cllrs / Traffic Enforcement/ Traffic Management
Ensure the views of local residents assist in priority setting through regular Consultation i.e. Public Meetings Ward Walks etc.	<ul style="list-style-type: none"> Cllrs and NAT partners regularly attend Ward Walks Cllrs and NAT partners regularly attend Tea & Cake Public Meetings Cllrs weekly Surgeries and weekly Cllr update meetings with the NDO. These activities have currently been suspended due to the COVID 19 pandemic. To be reviewed in line with guidance in October 2020 	NDO, Cllrs and NAT members NDO, Cllrs, Police, NCH and the Principal Planning Officer

Respect for Nottingham

Priority (NAT, Cllrs & Area Cluster)	Progress since last area committee (3 rd March 2020)	Lead
Tackle drug taking and dealing also (Respect Survey priority)	<ul style="list-style-type: none"> Key areas in the Ward are identified by the residents, NAT partners and Councillors. These areas are part of an ongoing Police surveillance 	Police Beat Team and NAT
Raise the profile of the Beat Team and engage local residents in priority setting	<ul style="list-style-type: none"> Cllrs and NAT partners regularly attend Ward Walks Cllrs and NAT partners regularly attend Tea & Cake Public Meetings St Anns Newsletters/ Local Public Events http://www.facebook.com/mystanns 	Police Beat Team
Graffiti	<ul style="list-style-type: none"> Additional Funding has been secured to tackle the ongoing problem of Graffiti- A campaign date is to be finalised 	NDO, Parks & Open Spaces and CP
Tackle the issue of street drinking in	High Vis Patrols and Intel Submissions to the Police & ASB car, as	CP/ Police

particular during the night time economy	and when resources allow. Alcohol confiscations CPNW's → CPN's → FPN's Drunk & Disorderly (Section -5 Public Order Offence). St Anns Well Road (Outside Heron Supermarket) has witnessed a number of street drinkers. CPO's have moved them on and continue to monitor the area with support of PCSO's.	
--	---	--

Living in Nottingham

Priority (NAT and Area Cluster)	Progress since last area committee (3 rd March 2020)	Lead
<p>Engagement</p> <p style="writing-mode: vertical-rl; transform: rotate(180deg);">Page 41</p>	<p>Meaningful engagement of young people, children and families into community and supported services. The children and Young Peoples partnership have developed a core offer in terms of Holiday provision.</p> <p>Over the Summer Holidays Renewal Trust offered all the schools in the wards the opportunity to invite eight families from each school to receive a Feel Good Breakfast Bag each Monday morning. The bag contains cereal, milk, bread, jam, butter and fruit. They also offered the children activity packs each week from partners including Read on Nottingham, The Nottingham Playhouse and Values Money and Me. Schools who took part include, William Booth, Walter Halls, Huntingdon, Blue Bell Hill, Rose Hill and Into University. The great news is 60 families across the area are receiving breakfast each week.</p> <p>Renewal Trust worked with local ABG providers and partner organisations to offer the Summer LIVE programme this summer. Activities took place on either Coppice Park and King Edward Park. They worked with different providers each week including, Nottingham Adventure, Skate Nottingham, Nottingham Forest Community Trust, The Toy Library and Ignite. Each young person received a grab bag at each session, which contained sandwiches, a drink and fruit.</p>	<p>NDO, Cllrs & Other Voluntary & Community Groups</p>
<p>Youth & Young Adults (engagement to services)</p>	<p>Currently suspended due to COVID 19. To be reviewed in line with guidance in October 2020</p>	<p>Young Peoples Specialist and NDO Cllrs Youth Justice Service Police</p>

Growing Nottingham

Priority (Area Committee Priority and Area Cluster)	Progress since last area committee (3 rd March 2020)	Lead
Area 6 employment support	Community Recording Studio (CRS) - As part of the Nottingham Works programme CRS are delivering support and guidance to young people age 16- 29 years. The programme will support young people into jobs and training. Since City College is no longer delivering the Employment programmes, Renewal Trust are now covering the Dales area too.	Renewal Trust, City College, NDO and Economic Development (NCC) all formed part of the St Anns Working Group.

Key current issues:

- Environmental Issues:
- Fly tipping
- Graffiti
- Neighbourhood dispute
- Noise nuisance

Page 42

Opportunities for citizens to engage – forthcoming dates of events and activities.

Currently suspended due to COVID 19. To be reviewed in line with guidance in October 2020

St Anns Ward Walks 2020-21

Currently suspended due to COVID 19. To be reviewed in line with guidance in October 2020

Tea & Cake Public Meetings 2020-21

Currently suspended due to COVID 19. To be reviewed in line with guidance in October 2020

**Area Committee - Dales, Mapperley & St Ann's
Tuesday 08 September 2020**

Title of paper:	Proposed extension to the Nottingham City Council Restriction of Public Rights of Way (Beverley Square, St Ann's) Public Spaces Protection Order 2017	
Director(s)/ Corporate Director(s):	Andrew Errington Director, Community Protection	Wards affected: St Ann's
Report author(s) and contact details:	Melanie Fretwell, Principal Enforcement Officer, ASB Team Community Protection Email Address: melanie.fretwell@nottinghamcity.gov.uk Telephone: 101 Ext: 3110022 or Mobile: 07904066858	
Other colleagues who have provided input:	Tamazin Wilson, Solicitor, Legal Services, Nottingham City Council Email Address: tamazin.wilson@nottinghamcity.gov.uk Telephone: 0115 8764417 Maria Balchin – Commercial Business Partner Email address: maria.balchin@nottinghamcity.gov.uk Telephone: 0115 876370	
Date of consultation with Portfolio Holder(s) (if relevant)	Not applicable	
Relevant Council Plan Key Theme:		
Nottingham People		<input type="checkbox"/>
Living in Nottingham		<input checked="" type="checkbox"/>
Growing Nottingham		<input type="checkbox"/>
Respect for Nottingham		<input checked="" type="checkbox"/>
Serving Nottingham Better		<input type="checkbox"/>
Summary of issues (including benefits to citizens/service users):		
<p>In 2017, a need was identified to control and reduce various problems associated with anti-social behaviour being perpetrated in and around two footpaths, which are public rights of way, at Beverley Square, St Ann's. Concerns were raised regarding persistent and on-going anti-social behaviour caused by youths congregating on Beverley Square which had a detrimental effect on the quality of life of local residents. The anti-social behaviour was concentrated in and around two footpaths adjacent to numbers 11 and 12 Beverley Square and numbers 14 and 15 Beverley Square and was having a negative impact on the local community and surrounding area.</p> <p>In order to deal with the behaviour a Public Spaces Protection Order ("PSPO") pursuant to the Anti-social Behaviour, Crime and Policing Act 2014 ("the 2014 Act") came into effect on 6th November 2017 and prohibits access to the footpaths running between numbers 11 and 12 and numbers 14 and 15 Beverley Square ("the Restricted Area") and to install barriers at either end of the footpaths.</p> <p>The current PSPO will expire on 5th November 2020 and it is proposed that this Order is extended for a further three years.</p>		
Recommendation(s):		
1	That, being satisfied that the test in Section 59 of the 2014 Act is met, and having regard to the rights of freedom of expression and freedom of assembly, the Area Committee authorise an extension to the Nottingham City Restriction of Public Rights of Way	

	(Beverley Square, St Ann's) Public Spaces Protection Order 2017 for a further three years from 5 November 2020.
3.	In the event that a decision is made to extend the Order under recommendation (1) above, the Area Committee authorise the Director of Community Protection to carry out the necessary advertisements and arrange for appropriate signage to be erected where necessary in accordance with the legislative requirements.

1. Reasons for recommendations

- 1.1 On 12th September 2017 the Dales, Mapperley & St Ann's Area Committee approved the making of a Public Spaces Protection Order ("PSPO") for Beverley Square ("the Order") which came into force on 6th November 2017
- 1.2 The Order (copy attached at Appendix 1) includes the following restrictions:
 - No person shall proceed on foot, pedal cycle, horse or in a vehicle or cause any animal to proceed in the Restricted Area during the times specified in Schedule 2 to this Order
- 1.3 PSPOs can only be in effect for a maximum of three years, and the Order expires on 5th November 2020.
- 1.4 Under section 60(2) of the Anti-social Behaviour, Crime and Policing Act 2014 (the 2014 Act") the Order can be extended for up to three years if, before the Order is due to expire, the local authority that made the Order is satisfied on reasonable grounds that doing so is necessary to prevent –
 - a) The occurrence or recurrence after that time of activities identified in the Order; or
 - b) An increase in the frequency or seriousness of those activities after that time.
- 1.5 Section 60(2) of the 2014 Act confirms that an extension under section 60 of the 2014 Act may not be for a period of more than three years.
- 1.6 Section 72 of the 2014 Act also applies, which contains provisions relating to convention rights, consultation, publicity and notification requirements.
- 1.7 On 12th February 2020 the Director of Community Protection authorised the formal consultation on the proposal to extend the effect of the Order for a further three years from 5th November 2019
- 1.8 The penalty for committing an offence contained in a PSPO is a maximum fine of level 3 on the standard scale (currently £1,000) although the opportunity to pay a fixed penalty may be offered instead. In the event that a decision is made to extend the Order, fixed penalties for offences in breach of the Order will continue to be £70, with a reduction to £35 if paid within ten days.
- 1.9 The proposed extension to the Order is not intended to interfere with responsible persons frequenting the area to use the shops available or to interfere with local tenants and residents using the area.

2 Background (including outcome of consultation)

- 2.1 For a number of years concerns have been raised by local residents regarding persistent and on-going anti-social behaviour around Beverley Square, which has had a detrimental effect on the quality of life of local residents. From the evidence and other relevant information gathered from local residents and other sources, the anti-social behaviour appeared to be concentrated in and around two footpaths running between numbers 11 and 12 Beverley Square and numbers 14 and 15 Beverley Square. The footpaths have "flying bedrooms" above them and these design characteristics mean that the footpaths are

sheltered from the weather, partly concealed from passive surveillance and were therefore an ideal environment for carrying out the anti-social behaviour and other reported incidents.

- 2.2 The unreasonable conduct was reported to be persistent in its nature and was causing harassment, alarm and distress; evidence showed that these issues impacted greatly on the quality of life for the residents, visitors and businesses alike through intimidation. This undoubtedly was having a detrimental effect on the quality of life of those in the locality,
- 2.3 Evidence to date indicates that the Order has been very effective in deterring the above behaviour
- 2.4 Concerns have been raised with both Nottinghamshire Police and Nottingham City Council's Community Protection Service that if the Order were to lapse, the behaviours described above may restart and the problems may reoccur resulting in further anti-social behaviour once more in an area that has been provided respite as a result of the actions taken by the City Council. It is therefore proposed that the Order be extended for a further period of three years to provide a continuation of the respite.
- 2.5 Consultation on the proposed extension of the Order commenced during the 24th February 2020 and concluded on 22nd March 2020 however an additional two weeks were given to those occupants of properties abutting the alleyway.
- 2.6 The Council has consulted with:
 - The Chief of Police, the local policing body, and the Police and Crime Commissioner for the police area that includes the restricted area. However, the Council have not received a response.
 - The owner or occupiers of land within the restricted area.
 - The Council published a copy of the Order on its website and explained that it proposed to extend the effect of the Order for a further three years.
 - Neighbourhood Development Officers have been made aware of the proposals.
 - A consultation letter and questionnaire in the form attached at Appendix 3 were discussed with all residents in the locality of the Restricted Area where possible, otherwise posted through their letterboxes.
- 2.7 The consultation ended on 22 March 2020 and it is recognised that four months have passed since the formal consultation ended. I can confirm however that there have been no further comments received in relation to the proposal to extend the Order since the consultation ended and no other issues have been raised.
- 2.8 It had been intended to take this report to the June Area Committee but due to the Covid-19 pandemic and the resultant 'lockdown' resulting in June's Area Committee being cancelled, this report is being brought forward to the first available committee. Since the consultation period ended the Council has not received any further communications regarding the proposed extension, or the PSPO generally and therefore the recommendations remain unchanged.
- 2.9 As a result of evidence collated during the consultation period, there appears to be support for the proposed extension to the Order. The Council has not received any responses to the consultation however anecdotal evidence from residents in the locality suggests that there continues to be support for the pathway to be gated off.
- 2.10 It is considered that the restrictions/prohibitions being sought to continue are proportionate, necessary and reasonable.
- 2.11 The Council must be satisfied that the proposed extension to the Order meets the test contained in section 60(2) of the 2014 Act detailed at paragraph 1.4 above, and they must have particular regard to the rights of freedom of expression and freedom of assembly set out in Articles 10 and 11 of the Human Rights Convention.

- 2.12 In addition, if the extension to the current Order is made, the extended Order will be published on the Council's website and signage to confirm the extension will be placed in the Restricted Area in accordance with the statutory provisions, together with the existing signage that advises of the prohibitions contained in the Order, and that breach of the Order is a criminal offence. These will continue to act as a deterrent.
- 2.13 Once the extension to the PSPO on Beverley Square has been approved, there will be no on-going financial implications. The costs of enforcing the Order will be met within the existing roles of the Community Protection Officers, Police Officers and Police Community Support Officers.
- 2.14 The cost of any additional signage and advertisement in accordance with the legal requirements will be taken from Community Protection's budget but it is expected to be well under £100.

3. Other options considered in making recommendations

- 3.1 If allowed to end, the gates that have been placed to prohibit access to the footpaths would have to be removed. The Council and the Police would no longer have the powers to take enforcement action to tackle the behaviours described above under the Order and the Council is of the opinion that it is likely that the behaviours will begin to reoccur and Beverley Square will start to suffer anti-social behaviour again.

4. Finance colleague comments (including implications and value for money/VAT)

- 4.1 The financial implications in respect of this decision are minimal. There will a cost in relation to new signage following this decision (estimated to be less than £100). This cost can be contained within approved resources within the Community Protection Directorate.

5. Legal and procurement colleague comments (including risk management issues, and legal, crime and disorder act and procurement implications)

- 5.1 The power to extend the Order falls within the remit of this Area Committee and the proposal appears to be in accordance with the Council's Scheme of Delegations.
- 5.2 As identified in the main body of the Report, PSPOs should only be extended where the Council is satisfied on reasonable grounds, that the legal test in section 60(2) of the 2014 Act is met in relation to all of the areas that the Order applies to.
- 5.3 When deciding whether to extend the Order the Council must have particular regard to the Rights of Freedom of Expression and Freedom of Assembly set out in Articles 10 and 11 of the Convention (as provided by section 72(1) of the 2014 Act).
- 5.4 As identified in the main body of the Report, the Council has undertaken a consultation exercise regarding the proposed extension to the Order, which appears to be in compliance with the requirements in the 2014 Act and Statutory Guidance.
- 5.5 The Council should also consider how easy the Order, if extended, will be to enforce, since failure to properly enforce an Order could undermine the effect of an Order. The gates, currently in place to prohibit access to the Restricted Area will remain in place and will continue to support the Order's enforcement.
- 5.6 It is proposed that, if extended, the Order will last for a further period of three years. Under section 60(2) of the 2014 Act there is provision for the PSPO to be extended for a further period of up to three years at the end of that extended period. There is no restriction on the number of times that a PSPO can be extended. As identified in the body of the Report the Council must comply with publication and signage requirements

6. Strategic Assets & Property colleague comments (for decision relating to all property assets and associated infrastructure) (Area Committee reports only)

None needed at present.

7. Equality Impact Assessment (EIA)

7.1 Has the equality impact of the proposals in this report been assessed?

No

(an EIA is not required because:

(Please explain why an EIA is not necessary)

Yes

Attached as Appendix 2 and due regard will be given to any implications identified in it.

7.2 The extension of the Public Spaces Protection Order will not adversely affect any particular group of citizens. Under the Council's Fair and Just Nottingham Equity Scheme, the proposed PSPO complies with the underlying principles of the scheme and promotes fair and individual enforcement based on the Order. The extension of the current PSPO may adversely impact on those who are disabled through limited mobility as they would be required to travel a longer distance via one of the alternative routes.

8. List of background papers other than published works or those disclosing confidential or exempt information

8.1 None

9. Published documents referred to in compiling this report

9.1 Anti-Social Behaviour, Crime and Policing Act 2014

9.2 Home Office Guidance 'Anti-social Behaviour, Crime and Policing Act 2014: Reform of anti-social behaviour powers. Statutory guidance for frontline professional dated August 2019

9.3 Anti-social Behaviour, Crime and Policing Act 2014 (Publication of Public Spaces Protection Orders) Regulations 2014

9.4 Local Government Association Public Spaces Protection Orders Guidance for Councils

9.5 Report of the Dales, Mapperley & St Ann's Area Committee dated 12th September 2017 to approve the making of the Order.

This page is intentionally left blank

NOTTINGHAM CITY COUNCIL RESTRICTION OF PUBLIC RIGHTS OF WAY (BEVERLEY SQUARE, ST ANNS) PUBLIC SPACES PROTECTION ORDER 2017

(ANTI-SOCIAL BEHAVIOUR, CRIME AND POLICING ACT 2014, CHAPTER 2 SECTION 59 – 75)

1. Nottingham City Council in exercise of its powers under sections 59 – 75 of the 2014 Act and being satisfied that the conditions set out in section 59(2) of the 2014 Act have been met, namely:

- (a) that Anti-Social Behaviour including urinating, verbal abuse, depositing human excrement, dog excrement, congregating, fighting, littering and damage to property has had
 - (i) a detrimental effect on the quality of life of those in the locality of the Restricted Area, and
 - (ii) is likely to continue to an unreasonable extent, rendering the prohibitions imposed by this Order justifiable, and

- (b) having considered the likely effect of making this Order on the occupiers of premises adjoining or adjacent to the Restricted Area and where the Restricted Area constitutes a through route having considered the availability of a reasonably convenient alternative route

HEREBY MAKES the following Order

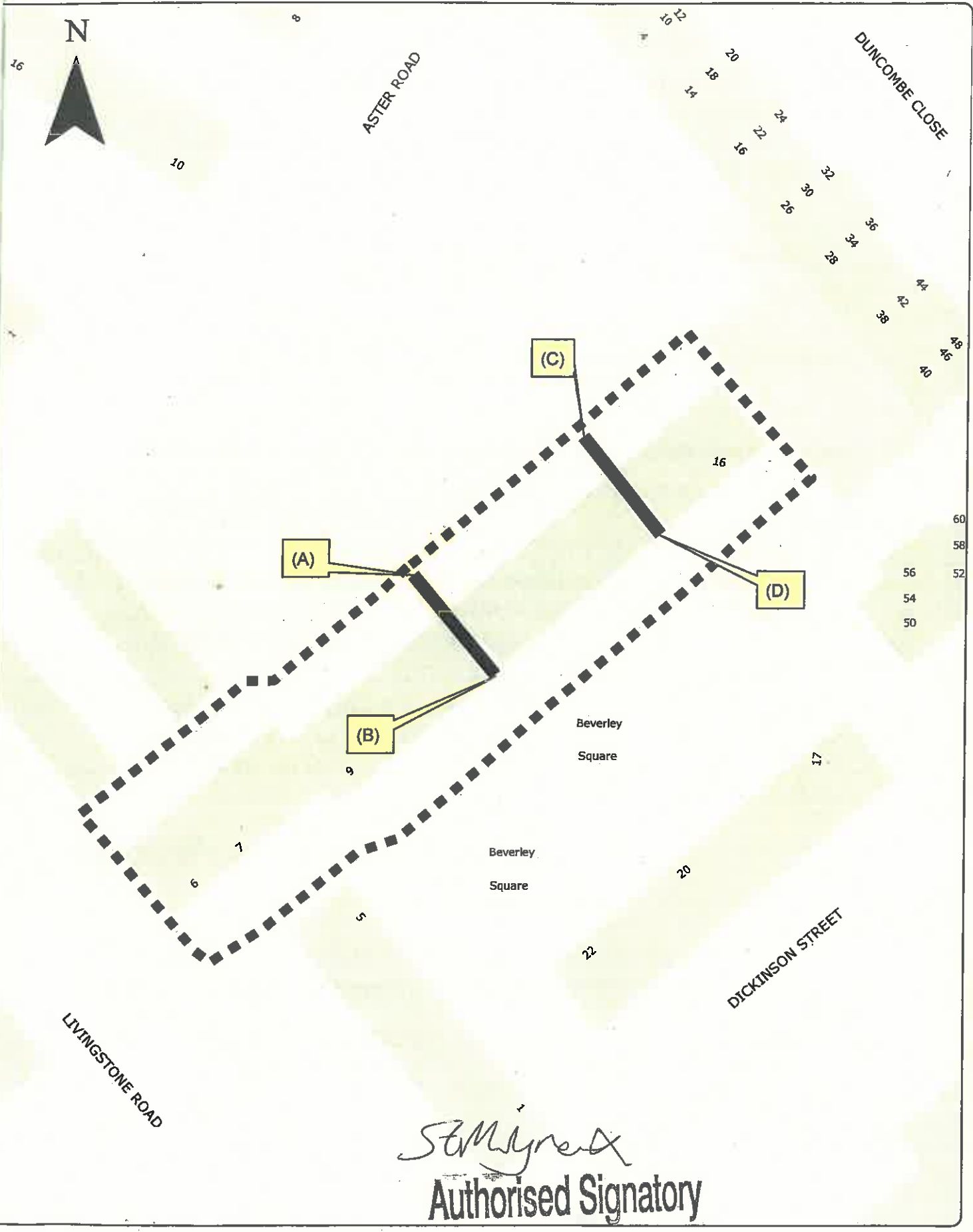
2. In this Order:-

Anti-social Behaviour	as defined in section 2(1)(a) and (b) of the 2014 Act
the Authority	Nottingham City Council
Authorised Officer of the Authority	means an employee of the Authority who is authorised in writing by the Authority for the purposes of Article 6 of this Order.
Electronic Communications Works	as defined in Schedule 3 of the Communications Act 2003
Highway	has the meaning given by section 328 of the Highways Act 1980

Housing Patch Manager	means the officer currently employed by Nottingham City Homes as Housing Patch Manager for the Beverley Square area of St Anns, Nottingham
Plan	means the plan attached to this Order
Restricted Area	means the land described in Schedule 1 to this Order shown by solid black lines marked (A) – (B) and (C) – (D) on the Plan
the 2014 Act	means the Anti-social Behaviour, Crime and Policing Act 2014

3. This Order comes into force on 6 November 2017 and remains in effect for a period of three years from that date.
4. Save as provided in Article 6 below, no person shall proceed on foot, pedal cycle, horse or in a vehicle or cause any animal to proceed in the Restricted Area during the times specified in Schedule 2 to this Order.
5. A barrier or barriers may be installed by the Authority for the purpose of enforcing the restrictions provided for in this Order and the contact details of the persons who are respectively responsible for maintaining and operating the barrier or barriers are given at Schedules 3 and 4 to this Order.
6. Nothing in Article 4 shall apply to the following:
 - (a) the personnel of the Ambulance/National Health Services, Fire and Rescue Services or Police proceeding in the Restricted Area;
 - (b) occupiers of premises and the invitees and licensees of occupiers of premises in adjoining or adjacent to the Restricted Area who require access to or egress from such premises;
 - (c) where the Restricted Area is the only or principal means of access to premises used for business or recreational purposes, periods when the said premises are used for such purposes;
 - (d) persons carrying out any of the following operations if the vehicle being used in relation to such operations cannot be conveniently used for such purpose in any other Highway:
 - (i) building, industrial or demolition;

Nottingham City Council
 Restriction of Public Rights of Way Beverley Square St Ann's
 Public Spaces Protection Order 2017



St Mlynex
 Authorised Signatory

- ■ ■ AB CD: Footpaths subject of Public Spaces Protection Order
- ■ ■ Alternative Routes



- (ii) the inspection, maintenance, improvement or repair of the Restricted Area;
- (e) persons carrying out any works for the laying, erection, alteration, inspection or repair of any sewer, main, pipe or apparatus in, on, under or adjacent to the Restricted Area in connection with the supply of gas, water, electricity or Electronic Communications Works;
- (f) the service for the collection of refuse or other items from premises adjacent to or adjoining the Restricted Area;
- (g) persons entering the Restricted Area with the express permission or on the direction of an Authorised Officer of the Authority or with the express permission or on the direction of the Housing Patch Manager.
7. The alternative routes which are available for use by pedestrians during the hours of operation of this Order are described in Schedule 5 to this Order and shown by the bold black broken lines on the Plan.
8. A person who fails without reasonable excuse to comply with Article 4 of this Order commits an offence and is liable on summary conviction to a fine not exceeding level 3 on the standard scale.
9. A person does not commit an offence under this Order by failing to comply with a prohibition or requirement that the Authority did not have power to include in the Order.

Dated this 16th day of October 2017

Given under the **COMMON SEAL**)
Of **NOTTINGHAM CITY COUNCIL**)




Authorised Signatory

SCHEDULE 1

THE RESTRICTED AREA

This Order applies to:

1. The land shown on the Plan with a solid black line marked (A) – (B) on the Plan, namely the footpath opposite number 20 Beverley Square, Nottingham running from a point level with the front of the dwelling at 11 Beverley Square (marked (B) on the Plan) between numbers 11 and 12 Beverley Square and running in a north-westerly direction under the section of 12 Beverley Square which overhangs the footpath to a point level with the north-eastern boundary of the rear garden area of 11 Beverley Square (marked (A) on the Plan) and
2. The land shown on the Plan with a solid black line marked (C) – (D) on the Plan, namely the footpath opposite number 17 Beverley Square, Nottingham running from a point level with the front of the dwelling at 14 Beverley Square (marked (D) on the Plan) between numbers 14 and 15 Beverley Square and running in a north-westerly direction under the section of 15 Beverley Square which overhangs the footpath to a point level with the north-eastern boundary of the rear garden area of 14 Beverley Square (marked (C) on the Plan).

SCHEDULE 2

HOURS OF OPERATION

All times on all days

SCHEDULE 3

MAINTENANCE OF BARRIER(S)

Neighbourhood Development Officer, Nottingham City Council's Neighbourhood Management team for St Anns. Contact telephone number (0115) 9155555.

SCHEDULE 4

OPERATION OF BARRIER(S)

Neighbourhood Development Officer, Nottingham City Council's Neighbourhood Management team for St Anns. Contact telephone

Contact telephone number (0115) 915555.

SCHEDULE 5

ALTERNATIVE ROUTE

Commencing at point (A) on the northern end of the footpath adjacent to property numbers 11 / 12 Beverley Square continue west for 40 metres to Livingstone Road then turn left and continue south along Livingstone Road for 20 metres then turn left and continue east for 75 metres passing the southern ends of the footpaths marked point (B) and (D) to property number 16 Beverley Square then turn left and continue north for 17 metres towards Aster Road then turn left and continue west for 35 metres passing the northern end of the footpath marked (C) to point (A). Total distance is 187 metres.

**NOTTINGHAM CITY COUNCIL RESTRICTION OF PUBLIC RIGHT OF WAY
(BEVERLEY SQUARE, ST ANNS) PUBLIC SPACES PROTECTION ORDER 2017**

**(ANTI-SOCIAL BEHAVIOUR, CRIME AND POLICING ACT 2014, Chapter 2,
SECTION 59 – 75)**

This page is intentionally left blank

Equality Impact Assessment Form

screeintip-sectionA

1. Document Control

1. Control Details

Title:	Extension to the Nottingham City Council Restriction of Public Rights of Way (Beverley Square, St Ann's) Public Spaces Protection Order 2017
Author (assigned to Pentana):	Steve Harrison
Director:	Andrew Errington
Department:	Commercial and Operations
Service Area:	Housing and Anti-social Behaviour Service
Contact details:	Melanie Fretwell - Principal Enforcement Officer, Anti-social Behaviour Team Community Protection Email address: melanie.fretwell@nottinghamcity.gov.uk Telephone: 101 Ext: 3110022 Mobile:07904066858
Strategic Budget EIA: Y/N	No
Exempt from publication Y/N	No

Page 57

2. Document Amendment Record

Version	Author	Date	Approved

3. Contributors/Reviewers

Name	Position	Date
Melanie Fretwell	Principal Enforcement Officer	01.05.2020
Steve Harrison	Anti-social Behaviour Manager	10.08.2020
Nasreen Miah	Equality & Employability Consultant	19.08.2020

4. Glossary of Terms

Term	Description
Public Spaces Protection Order (PSPO)	A Public Spaces Protection Order is an order that identifies a public place (a restricted area) and (a) Prohibits specified things being done in the restricted area, (b) requires specified things to be done by persons carrying on specified activities in that area, or (c) does both of those things.

[screntip-sectionB](#)

2. Assessment

1. Brief description of proposal / policy / service being assessed

The proposal is to extend the current Public Spaces Protection Order (PSPO), namely the Nottingham City Council Restriction of Public Rights of Way (Beverley Square, St Ann’s) Public Spaces Protection Order 2017, for a further three years from 5th November 2020 to 4th November 2023 . An Equality Impact Assessment (EIA) was carried out in relation to the application for the PSPO in 2017. This EIA does not differ from the previous EIA.

[screntip-sectionC](#)

2. Information used to analyse the effects on equality:

There is no information or data available regarding the exact numbers of older people, disabled people, pregnant or women on maternity leave and people with mobility problems who reside in the locality of the Beverley Square, St Ann’s, Nottingham.

3. Impacts and Actions:

<u>screntip-sectionD</u>	Could particularly benefit X	May adversely impact X
--	---	---

People from different ethnic groups.	<input checked="" type="checkbox"/>	<input type="checkbox"/>
Men	<input type="checkbox"/>	<input type="checkbox"/>
Women	<input type="checkbox"/>	<input type="checkbox"/>
Trans	<input checked="" type="checkbox"/>	<input type="checkbox"/>
Disabled people or carers.	<input checked="" type="checkbox"/>	<input checked="" type="checkbox"/>
Pregnancy/ Maternity	<input checked="" type="checkbox"/>	<input checked="" type="checkbox"/>
People of different faiths/ beliefs and those with none.	<input checked="" type="checkbox"/>	<input type="checkbox"/>
Lesbian, gay or bisexual people.	<input checked="" type="checkbox"/>	<input type="checkbox"/>
Older	<input checked="" type="checkbox"/>	<input checked="" type="checkbox"/>
Younger	<input type="checkbox"/>	<input type="checkbox"/>
Other (e.g. marriage/ civil partnership, looked after children, cohesion/ good relations, vulnerable children/ adults).	<input type="checkbox"/>	<input type="checkbox"/>
Please underline the group(s) /issue more adversely affected or which benefits.		

<p style="text-align: right;"><u>screeentip-sectionE</u></p> <p>How different groups could be affected (Summary of impacts)</p>	<p style="text-align: right;"><u>screeentip-sectionF</u></p> <p>Details of actions to reduce negative or increase positive impact (or why action isn't possible)</p>
<p>Extending the current Public Spaces Protection Order (PSPO) will mean that the alleyways will remain closed off and the gating that is fixed at either end of each alleyway will remain in place. Members of the public and residents will not be able to use the alleyways.</p>	<p>A public consultation commenced on 24th February 2020 and ended on 22nd March 2020. The Chief Constable, Nottinghamshire Police and the Police and Crime Commissioner were consulted. However, the Council has not received a response.</p>

<p>This proposal may adversely impact on people who are disabled or people who have limited mobility, pregnant women and older people as they will have an additional distance to travel using an alternative route. However, there is no data available regarding the exact numbers of older people, disabled people, pregnant women or people with mobility problems who reside in the locality of Beverley Square.</p> <p>On the other hand, anti-social behaviour and the fear of such behaviour (including hate crime) is likely to disproportionately affect groups with protected characteristics. In continuing to prevent anti-social behaviour the Order will be of benefit to all residents and members of the public.</p> <p>A Public Spaces Protection Order was put in place and the alleyways were gated off to address the long standing issues of anti-social behaviour by unknown people.</p> <p>Concerns have been raised with Nottingham City Council's Community Protection Service that if the Order was to lapse, the anti-social behaviour may restart and the problems may reoccur once more in an area that has been provided respite as a result of the actions taken by the Council.</p>	<p>The Council published a copy of the Order on its website and explained that it proposed to extend the effect of the Order for a further three years.</p> <p>The Neighbourhood Development Officer was made aware of the proposals.</p> <p>A consultation letter and questionnaire were discussed with all residents in the locality of the Restricted Areas where possible, otherwise posted through their letterboxes.</p> <p>The consultation ended on 22 March 2020 and it is recognised that some time has passed since the formal consultation ended. There have been no further comments received in relation to the proposal to extend the Order since the consultation ended and no other issues have been raised.</p> <p>The alternative routes are along pavements which have street lights and no steep gradients or other disability access implications. The alternative routes are clearly marked on a plan that is attached to the original Order.</p> <p>There are no known complaints from residents of having to take the alternative routes. Residents can report concerns using Have Your Say on the Council's website or through their Ward Members.</p> <p>If the proposed extension is approved this area will be closely monitored by Community Protection Officers (CPOs) carrying out regular patrols. These patrols can be used as a deterrent and they can be reviewed on a weekly basis.</p> <p>The extension of the current PSPO will help reduce crime, disorder and anti-social behaviour in the local community and therefore the use of these powers will improve the quality of life for all residents including the vulnerable and disadvantaged groups within the community.</p>
--	--

	The gating off of an alleyway is not a permanent measure. If extended the PSPO will last for three years, after which it may be reviewed to see if the restrictions are still required. If the PSPO is no longer required when it is reviewed, any barriers or gates installed under the authority of the proposed PSPO will need to be removed.
--	--

4. Outcome(s) of equality impact assessment:

<input checked="" type="checkbox"/>	No major change needed	<input type="checkbox"/>	Adjust the policy/proposal
x	Adverse impact but continue	<input type="checkbox"/>	Stop and remove the policy/proposal

5. Arrangements for future monitoring of equality impact of this proposal / policy / service:

The area around Beverley Square will be closely monitored by Community Protection Officers (CPOs) carrying out regular patrols. These patrols can be used as a deterrent and they can be reviewed on a weekly basis. As part of their role Community Protection Officers engage with members of public and residents. Any concerns raised by members of community regarding the continuous closure of the alleyways will be reported back to the Anti-social Behaviour Team.
--

6. Approved by (manager signature) and Date sent to equality team for publishing:

<p>Approving Manager: The assessment must be approved by the manager responsible for the service/proposal. Include a contact tel & email to allow citizen/stakeholder feedback on proposals.</p>	<p>Date sent for scrutiny: Send document or Link to: equalityanddiversityteam@nottinghamcity.gov.uk 12.08.2020</p>
<p>SRO Approval: </p>	<p>Date of final approval: 25.08.2020</p>

Tel: 07568330456
Email: steve.harrison@nottinghamcity.gov.uk

Before you send your EIA to the Equality and Community Relations Team for scrutiny, have you:

1. Read the guidance and good practice EIA's
<http://intranet.nottinghamcity.gov.uk/media/1924/simple-guide-to-eia.doc>
2. Clearly summarised your proposal/ policy/ service to be assessed.
3. Hyperlinked to the appropriate documents.
4. Written in clear user-friendly language, free from all jargon (spelling out acronyms).
5. Included appropriate data.
6. Consulted the relevant groups or citizens or stated clearly, when this is going to happen.
7. Clearly cross-referenced your impacts with SMART actions.

**Area Committee – Dales, Mapperley And St Ann’s
08 September 2020**

Title of paper:	Proposed extensions to the following Public Spaces Protection Orders (PSPOs) Nottingham City Council (Candle Meadow, Colwick Park, Nottingham) Gating Order 2008 (GO 5003) Nottingham City Council (Kilwood Close, Carlton, Nottingham) Gating Order 2009 (GO 5005) Nottingham City Council (Botany Avenue to Ransom Road, Mapperley) Gating Order 2012 (GO 5009)	
Director(s)/ Corporate Director(s):	Andrew Errington Director, Community Protection	Wards affected: Dales and Mapperley
Report author(s) and contact details:	David Scothern Principal Enforcement Officer, ASB Team Community Protection Email Address: david.scothern2@nottinghamcity.gov.uk Telephone: 101 Ext: 3110036 or Mobile:07790499036	
Other colleagues who have provided input:	Tamazin Wilson, Solicitor, Legal Services, Nottingham City Council Email Address: tamazin.wilson@nottinghamcity.gov.uk Telephone: 0115 8764417 Maria Balchin – Commercial Business Partner Email address: maria.balchin@nottinghamcity.gov.uk Telephone: 0115 876370	
Date of consultation with Portfolio Holder(s) (if relevant)	Not applicable	
Relevant Council Plan Key Theme:		
Nottingham People		<input type="checkbox"/>
Living in Nottingham		<input checked="" type="checkbox"/>
Growing Nottingham		<input type="checkbox"/>
Respect for Nottingham		<input checked="" type="checkbox"/>
Serving Nottingham Better		<input type="checkbox"/>
Summary of issues (including benefits to citizens/service users):		
<p>The Orders detailed in the title to this Report were made under section 129A of the Highways Act 1980 ('HA') and were originally known as 'Gating Orders', and are now Public Spaces Protection Orders (PSPOs).</p> <p>Each of the above Orders prohibits access to land as detailed in that Order and shown on the plans attached to the Orders (Restricted Areas). Each Order authorised the installation of barriers at each entrance to the Restricted Areas to enforce the restrictions. Those barriers remain in situ at the time of writing this report.</p> <p>The Orders will expire on 19 October 2020 and the barriers will need to be removed if the Orders are not first extended. It is proposed that the Orders are extended for a further three years.</p>		
Recommendation(s):		
1	That, being satisfied that the test in Section 59 of the 2014 Act is met, and having regard	

	to the rights of freedom of expression and freedom of assembly, the Area Committee authorise an extension to the Nottingham City Council (Candle Meadow, Colwick Park, Nottingham) Gating Order 2008 for a further three years from 19 October 2020.
2.	That, being satisfied that the test in Section 59 of the 2014 Act is met, and having regard to the rights of freedom of expression and freedom of assembly, the Area Committee authorise an extension to the Nottingham City Council (Kilnwood Close, Carlton, Nottingham) Gating Order 2009 for a further three years from 19 October 2020.
3.	That, being satisfied that the test in Section 59 of the 2014 Act is met, and having regard to the rights of freedom of expression and freedom of assembly, the Area Committee authorise an extension to the Nottingham City Council (Botany avenue to Ransom Road, Mapperley, Nottingham) Gating Order 2012 for a further three years from 19 October 2020.
4.	In the event that a decision is made to extend the Order under recommendation (1) above, the Area Committee authorise the Director of Community Protection to carry out the necessary advertisements and arrange for appropriate signage to be erected where necessary in accordance with the legislative requirements.
5.	In the event that a decision is made to extend the Order under recommendation (2) above, the Area Committee authorise the Director of Community Protection to carry out the necessary advertisements and arrange for appropriate signage to be erected where necessary in accordance with the legislative requirements.
6.	In the event that a decision is made to extend the Order under recommendation (3) above, the Area Committee authorise the Director of Community Protection to carry out the necessary advertisements and arrange for appropriate signage to be erected where necessary in accordance with the legislative requirements.

1. Reasons for recommendations

- 1.1 On 8 January 2008 the St Anns and Dales Area Committee approved the making of the Nottingham City Council (Candle Meadow, Colwick Park, Nottingham) Gating Order 2008 (GO 5003), a copy of which is attached as Appendix 1. The Order prohibits access to land to the rear between Number 15 and Number 25 Candle Meadow as shown on the plan attached to the Order ('Restricted Area 1').
- 1.2 On 28 January 2009 the St Anns and Dales Area Committee approved the making of the Nottingham City Council (Kilnwood Close, Carlton, Nottingham) Gating Order 2009 (GO 5005), a copy of which is attached as Appendix 2, prohibits access to land between Kilnwood Close and Bowland Close as shown on the plan attached to the Order ('Restricted Area 2')
- 1.3 On 20 September 2011 the Mapperley & Sherwood Area Committee approved the making of the Nottingham City Council (Botany Avenue to Ransom Road, Mapperley, Nottingham) Gating Order (GO 5009), a copy of which is attached as Appendix 3, prohibits access to land between Botany Avenue and Ransom Road as shown on the plan attached to the Order ('Restricted Area 3')
- 1.4 The above Orders were made under section 129A of the Highways Act 1980 to address issues of anti-social behaviour identified in Restricted Areas 1 – 3. The Orders are subject to limited exceptions, and also authorised the installation of barriers at each entrance to Restricted Areas 1 – 3 for the purposes of enforcing the restrictions. Those barriers remain in situ at the time of writing this report.
- 1.5 Section 129A Highways Act has now been repealed. Under section 75(1)(A) of the Anti-Social Behaviour, Crime and Policing Act 2014 ('the 2014 Act') any orders made under section 129A HA before 26 October 2014 remained in force until 20

October 2017. Under section 75(3) of the 2014 Act, if still in force at that time they continued to remain in force as if the provisions of the order were provisions of a Public Spaces Protection Order (“PSPO”) made under the 2014 Act with ‘any necessary modifications’. Therefore, from 20 October 2017 the Orders effectively became PSPOs.

- 1.6 However, unlike Gating Orders which were not time limited, a PSPO may not have effect for a period of more than 3 years, unless extended under section 60 of the 2014 Act. The Orders will therefore expire on 19 October 2020, and the barriers at each entrance to the Restricted Areas will no longer be authorised and will need to be removed, unless the Orders are first extended.
- 1.7 Since the Orders were made there has been a significant reduction in the anti-social behaviour reported in the localities of Restricted Areas 1 - 3. However, if the Orders were allowed to expire, which would result in the above mentioned barriers being removed, this may result in the recurrence of the identified anti-social behaviours in these locations.
- 1.8 Under section 60 (2) of the 2014 Act the Orders can be extended for up to three years if, before the Orders are due to expire, the Council is satisfied on reasonable grounds that doing so is necessary to prevent the –
 - (a) Occurrence or recurrence after that time of the activities identified in the Orders, or
 - (b) An increase in the frequency or seriousness of those activities after that time.
- 1.9 Section 72 of the 2014 Act also applies, which contains provisions relating to convention rights, consultation, publicity and notification requirements.
- 1.10 This report seeks authority for an extension to the Orders for a further 3 years.

2. Background (including outcomes of consultation)

- 2.1 When considering whether to extend a PSPO the Council must have particular regard to the rights of Freedom of Expression and Freedom of Assembly set out in Articles 10 and 11 of the Convention. Under section 72(4) of the 2014 Act the Council must also consult with –
 - (a) The Chief Officer of police and the local policing body for the police area that includes the restricted area
 - (b) Whatever community representatives the local authority thinks it appropriate to consult and
 - (c) The owner or occupier of land within the restricted area.
- 2.2 On 12th February 2020 the Director of Community Protection authorised the formal consultation on the proposal to extend the Orders for a further three years from 19th October 2020.
- 2.3 The Council has consulted with the Chief Constable, Nottinghamshire Police, and the Nottinghamshire Police and Crime Commissioner.
- 2.4 The Council has made Neighbourhood Development Officers aware of the formal consultation and sought confirmation as to whether there are any relevant community representatives in any of the three localities of the Orders.

- 2.5 The Council has written to the occupier of each of the properties which abut Restricted Areas 1 - 3 making them aware of the formal consultation. These are:
- Candle Meadow, Colwick Park – 15-25 Candle Meadow (odds) and 17 Colwick Park Close
Kilnwood Close, Carlton – 28 Kilnwood Close and 654-658 Carlton Road.
Botany Avenue to Ransom Road – 14-30 Abbey Grove, 17-34 St Ann’s Gardens and 3-11 (odds), 21, 23, 29, 31 45 and 47 Botany Avenue
- 2.6 The Council must also publicise the proposed extension proposals on the Council’s website. The Council has published a copy of the Orders on its website and explained that it proposed to extend the effect of the Orders for a further three years. Attached to this report at Appendices 1, 2 and 3 are copies of the three Orders.
- 2.7 Evidence to date indicates that the Orders have been effective in deterring anti-social behaviour.
- 2.8 Concerns have been raised with Nottingham City Council’s Community Protection Service that if the Orders were to lapse, the behaviours described above may restart and the problems may reoccur resulting in further anti-social behaviour once more in an area that has been provided respite as a result of the actions taken by the Council. It is therefore proposed that the Orders be extended for a further period of three years to provide a continuation of the respite.
- 2.9 Formal consultation on the proposed extension of the Orders commenced during the period 24 February 2020 and concluded on 22 March 2020. An additional two weeks was allowed to take account of any late responses.
- 2.10 The consultation ended on 22 March 2020. There have been no further comments received in relation to the proposal to extend each of the Orders since the consultations ended and no other issues have been raised.
- 2.11 It had been intended to take this report to the June Area Committee but due to the Covid-19 situation and June’s Area Committee being cancelled that this report is being taken to the next available committee. Since the consultation period ended the Council has not received any further communications regarding the proposed extensions, or the PSPOs generally and therefore the recommendations remain unchanged.
- 2.12 There were no letters received in response to the consultation on any of the three Orders. Two e mails supporting the extension of the Candle Meadow order were received. One of the responses was from a Candle Meadow resident who stated “These gates have been a godsend and should never be removed”. Two e mails were received in respect of the Botany Avenue order. One was in favour of the renewal and one against. The objection was around the lack of access to the rear of their property in order to carry out boundary repairs. Despite requesting access to the gates key holder they had not been granted access. The objector stated that if they could get access then they would withdraw their opposition. This issue has been taken up by Community Protection to try and resolve. It should also be noted that the restrictions in the Orders do not apply to ‘occupiers of premises and the invitees and licensees of occupiers of premises adjoining or adjacent to the Highway’, and therefore access by the objector for the reason they describe is not prohibited.

- 2.13 It is considered that the restrictions/prohibitions being sought to continue are proportionate, necessary and reasonable.
- 2.14 The Council must be satisfied that the proposed extension to each of the Orders meets the test contained in section 60(2) of the 2014 Act detailed at paragraph 1.8 above, and they must have particular regard to the rights of freedom of expression and freedom of assembly set out in Articles 10 and 11 of the Human Rights Convention.
- 2.15 In addition, if the extension to the Orders is made, the extended Orders will be published on the Council's website and signage to confirm the extension will be placed in the Restricted Areas in accordance with the statutory provisions and the existing signage that advises of the prohibitions contained in the Orders will be amended to refer to the extension. These will continue to act as a deterrent.
- 2.16 The cost of signage is estimated to be well under £100.00 in total for all three Orders and will met from Community Protection budgets.

3. Other options considered in making recommendations

- 3.1 If the Orders are allowed to end, the gates that have been placed to prohibit access to the footpaths would have to be removed. The Council and the Police would no longer have the powers to take enforcement action to tackle the behaviours described in the original Gating Orders and the Council is of the opinion that it is likely that the behaviours will begin to reoccur and that users of the footpaths and those living in the vicinity will start to suffer increased anti-social behaviour again.

4. Finance colleague comments (including implications and value for money/VAT)

- 4.1 The financial implications in respect of this decision are minimal. There will a cost in relation to new signage following this decision (estimated to be less than £100). This cost can be contained within approved resources within the Community Protection Directorate.

5. Legal and Procurement colleague comments (including risk management issues, and legal, Crime and Disorder Act and procurement implications)

- 5.1 The power to extend the Orders falls within the remit of this Area Committee and the proposal appears to be in accordance with the Council's Scheme of Delegations.
- 5.2 As identified in the main body of the Report, PSPOs should only be extended where the Council is satisfied on reasonable grounds, that the legal test in section 60(2) of the 2014 Act is met in relation to all of the areas that the Orders apply to.
- 5.3 When deciding whether to extend the Orders the Council must have particular regard to the rights of freedom of expression and freedom of assembly set out in articles 10 and 11 of the Convention (as provided by section 72(1) of the 2014 Act).
- 5.4 As identified in the main body of the Report, the Council has undertaken a consultation exercise regarding the proposed extension to the Orders, which

appears to be in compliance with the requirements in the 2014 Act and Statutory Guidance.

5.5 The Council should also consider how easy the Orders, if extended, will be to enforce, since failure to properly enforce an Order could undermine the effect of an Order. The gates, currently in place to prohibit access to the Restricted Areas will remain in place and will continue to support the Order's enforcement.

5.6 It is proposed that, if extended, the Orders will last for a further period of three years. Under section 60(2) of the 2014 Act there is provision for a PSPO to be extended for a further period of up to three years at the end of that extended period. There is no restriction on the number of times that a PSPO can be extended. As identified in the body of the report the Council must comply with publication and signage requirements

6. Strategic Assets & Property colleague comments (for decision relating to all property assets and associated infrastructure) (Area Committee reports only)

6.1 None needed at present.

7. Equality Impact Assessment (EIA)

No

An EIA is not required because:
(Please explain why an EIA is not necessary)

Yes

Attached as Appendix 4, 5 and 6, and due regard will be given to any implications identified in them.

7.1 The extension of the Orders will not adversely affect any particular group of citizens. Under the Council's Fair and Just Nottingham Equity Scheme, the proposed extension of the Orders comply with the underlying principles of the scheme and promotes fair and individual enforcement based on the Orders. The extension of the Orders may have originally impacted on those who are disabled through limiting their access to adjoining roads meaning that they may have had to travel longer distances. However Restricted Areas 1 - 3 have all remained gated off for at least eight years and the Council has received no concerns from residents. Therefore there will be no additional adverse impact on disabled citizens that has not been in place for over eight years.

8. List of background papers other than published works or those disclosing confidential or exempt information

8.1 None

9. Published documents referred to in compiling this report

9.1 Anti-Social Behaviour, Crime and Policing Act 2014

9.2 Home Office Guidance 'Anti-social Behaviour, Crime and Policing Act 2014: Reform of anti-social behaviour powers. Statutory guidance for frontline professional dated August 2019

- 9.3 Anti-social Behaviour, Crime and Policing Act 2014 (Publication of Public Spaces Protection Orders) Regulations 2014
- 9.4 Local Government Association Public Spaces Protection Orders Guidance for Councils
- 9.5 Report of the St Ann's and Dales Area Committee dated 08 January 2008 to approve the making of the Candle Meadow Order.
- 9.6 Report of the St Ann's and Dales Area Committee dated 28 January 2009 to approve the making of the Kilnwood Close Order
- 9.7 Report of the Mapperley and Sherwood Area Committee dated 20 September 2011 to approve the making of the Botany Avenue to Ransom Road Order.

This page is intentionally left blank

NOTTINGHAM CITY COUNCIL
HIGHWAYS ACT 1980 – GATING ORDER

**NOTTINGHAM CITY COUNCIL (CANDLE MEADOW, COLWICK PARK,
NOTTINGHAM) GATING ORDER 2008 (GO 5003)**

The Nottingham City Council in exercise of its power under section 129A of the Highways Act 1980 (“the Act”) and being satisfied that the conditions set out in section 129A(3) of the Act have been met hereby makes the following order:-

1. This order shall come into force for all purposes on the 6th day of June 2008 and may be cited as “Nottingham City Council (Candle Meadow, Colwick Park, Nottingham) Gating Order 2008”.
2. Save as provided in paragraph 4 below, no person shall proceed on foot, pedal cycle, horse or in vehicle or cause any animal to proceed in the public right of way over the highway described in Schedule 1 hereof (“the Highway”) shown by the solid black line between points (A) and (B) on the Map attached to this Order (“the Order Map”) during the times specified in Schedule 2 hereof.
3. A barrier or barriers may be installed for the purpose of enforcing the restrictions provided for in this order and the contact details of the persons who are respectively responsible for maintaining and operating the barriers are given at Schedules 3 and 4 hereof.
4. Nothing in paragraph 2 shall apply to the following:-
 - (a) The personnel of the Ambulance/National Health Services, Fire and Rescue Services or Police Authority proceeding in the Highway;
 - (b) Occupiers of premises and the invitees and licensees of occupiers of premises adjoining or adjacent to the Highway who require access to or egress from such premises;
 - (c) Persons carrying out any of the following operations if the vehicle being used in relation to such operations cannot be conveniently used for such purpose in any other highway:
 - (i) building, industrial or demolition;
 - (ii) the inspection, maintenance, improvement or repair of the Highway;
 - (iii) persons carrying out any works for the laying, erection, alteration or repair of any sewer, main, pipe or apparatus in, on, under or adjacent to the Highway in connection with the supply of gas, water, electricity or electronic communications as defined in Schedule 3 of the Communications Act 2003.

- (d) The service for the collection of refuse or other items from premises adjacent to or adjoining the Highway.
5. The alternative route which is available for use to pedestrians during the hours of operation of this gating order is described in Schedule 5 hereof and shown by the dashed black line between points (A) (C) (D) (B) on the Order Map.

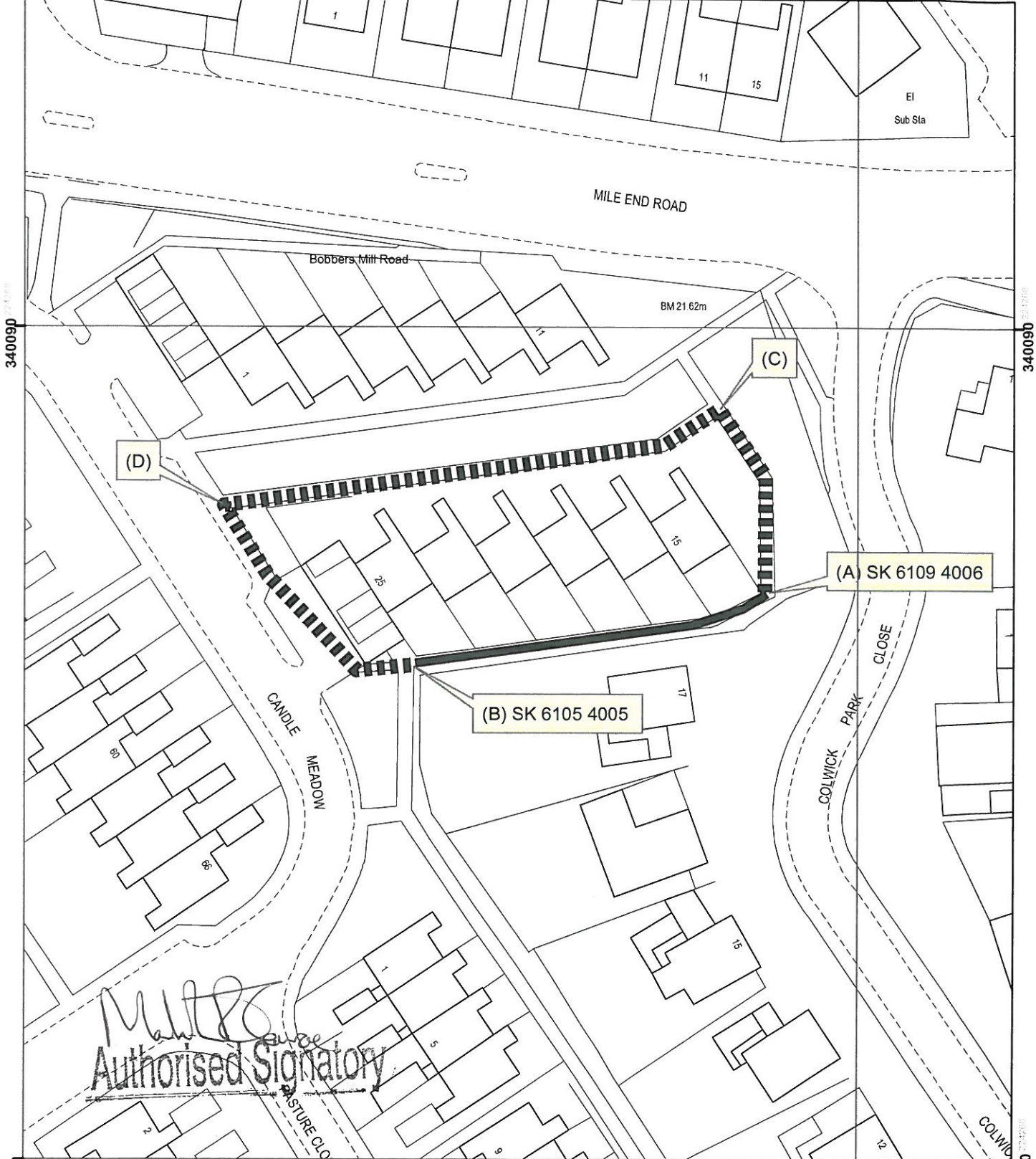
THE COMMON SEAL of THE
NOTTINGHAM CITY COUNCIL
was hereunto affixed
this 6th day of June 2008
in the presence of:



AUTHORISED SIGNATORY

St Anns and Dales Area (Six)
Committee
Dated 8th January 2008
Minute No. 60





Malcolm
 Authorised Signatory

Gating Order (Candle Meadow Colwick, Nottingham) 2008 (GO5003)

Legend

- A - B gated pathway
- A-C-D-B alternative route

Map produced on
 4 June 2008
 Map produced by
 John Lee
 Traffic Management



Nottingham
 City Council

Environment and Regeneration
 Scale 1:625

NOTTINGHAM CITY COUNCIL
HIGHWAYS ACT 1980 – GATING ORDER

**NOTTINGHAM CITY COUNCIL (CANDLE MEADOW, COLWICK PARK,
NOTTINGHAM) GATING ORDER 2008 (GO 5003)**

SCHEDULE 1

THE HIGHWAY

The relevant highway is the footpath commencing at a point on the southern boundary of property no. 15 Candle Meadow at (A) SK 6109 4006 then continuing in an westerly direction to a point on the southern boundary of property no. 25 Candle Meadow at (B) SK 6105 4005, comprising a total distance of 43 metres as shown on the Order Map by the solid black line between points (A) and (B).

SCHEDULE 2

HOURS OF OPERATION

All times on all days

SCHEDULE 3

MAINTENANCE OF BARRIER(S)

The Team Leader of the Highways Maintenance Section of Nottingham City Council at Humber Building, East Croft Depot, London Road Nottingham, NG1 5NT telephone number 0115 9152100

SCHEDULE 4

OPERATION OF BARRIER(S)

The Director of the Neighbourhood Protection of Nottingham City Council at Central Police Station, North Church Street, Nottingham, NG2 3AH telephone number 0115 9670999 extension 5514 or 5517.

SCHEDULE 5

ALTERNATIVE ROUTE

Continue in a northerly direction from the southern boundary of property no. 15 Candle Meadow for approximately 24 metres then left and continue in a westerly direction for 62 metres then left again and continue south then east for 34 metres to the boundary of property no. 25 Candle Meadow, comprising a total distance of 120 metres as shown on the Order Map by the dashed black line between points (A) (C) (D) (B).

NOTTINGHAM CITY COUNCIL
HIGHWAYS ACT 1980 – GATING ORDER

NOTTINGHAM CITY COUNCIL (KILNWOOD CLOSE, CARLTON,
NOTTINGHAM) GATING ORDER 2009 (GO 5005)

The Nottingham City Council in exercise of its power under section 129A of the Highways Act 1980 ("the Act") and being satisfied that the conditions set out in section 129A(3) of the Act have been met hereby makes the following order:-

1. This order shall come into force for all purposes on the 4th day of March 2009 and may be cited as "Nottingham City Council (Kilnwood Close, Carlton, Nottingham) Gating Order 2009".
2. Save as provided in paragraph 4 below, no person shall proceed on foot, pedal cycle, horse or in vehicle or cause any animal to proceed in the public right of way over the highway described in Schedule 1 hereof ("the Highway") shown by the solid black line between points A and B on the Map attached to this Order ("the Order Map") during the times specified in Schedule 2 hereof.
3. A barrier or barriers may be installed for the purpose of enforcing the restrictions provided for in this order and the contact details of the persons who are respectively responsible for maintaining and operating the barriers are given at Schedules 3 and 4 hereof.
4. Nothing in paragraph 2 shall apply to the following:-
 - (a) The personnel of the Ambulance/National Health Services, Fire and Rescue Services or Police Authority proceeding in the Highway;
 - (b) Occupiers of premises and the invitees and licensees of occupiers of premises adjoining or adjacent to the Highway who require access to or egress from such premises;
 - (c) Persons carrying out any of the following operations if the vehicle being used in relation to such operations cannot be conveniently used for such purpose in any other highway:
 - (i) building, industrial or demolition;
 - (ii) the inspection, maintenance, improvement or repair of the Highway;
 - (iii) persons carrying out any works for the laying, erection, alteration or repair of any sewer, main, pipe or apparatus in, on, under or adjacent to the Highway in connection with the supply of gas, water, electricity or electronic communications as defined in Schedule 3 of the Communications Act 2003.

- (d) The service for the collection of refuse or other items from premises adjacent to or adjoining the Highway.
5. The alternative route which is available for use to pedestrians during the hours of operation of this gating order is described in Schedule 5 hereof and shown by the dashed black line between points B and A on the Order Map.

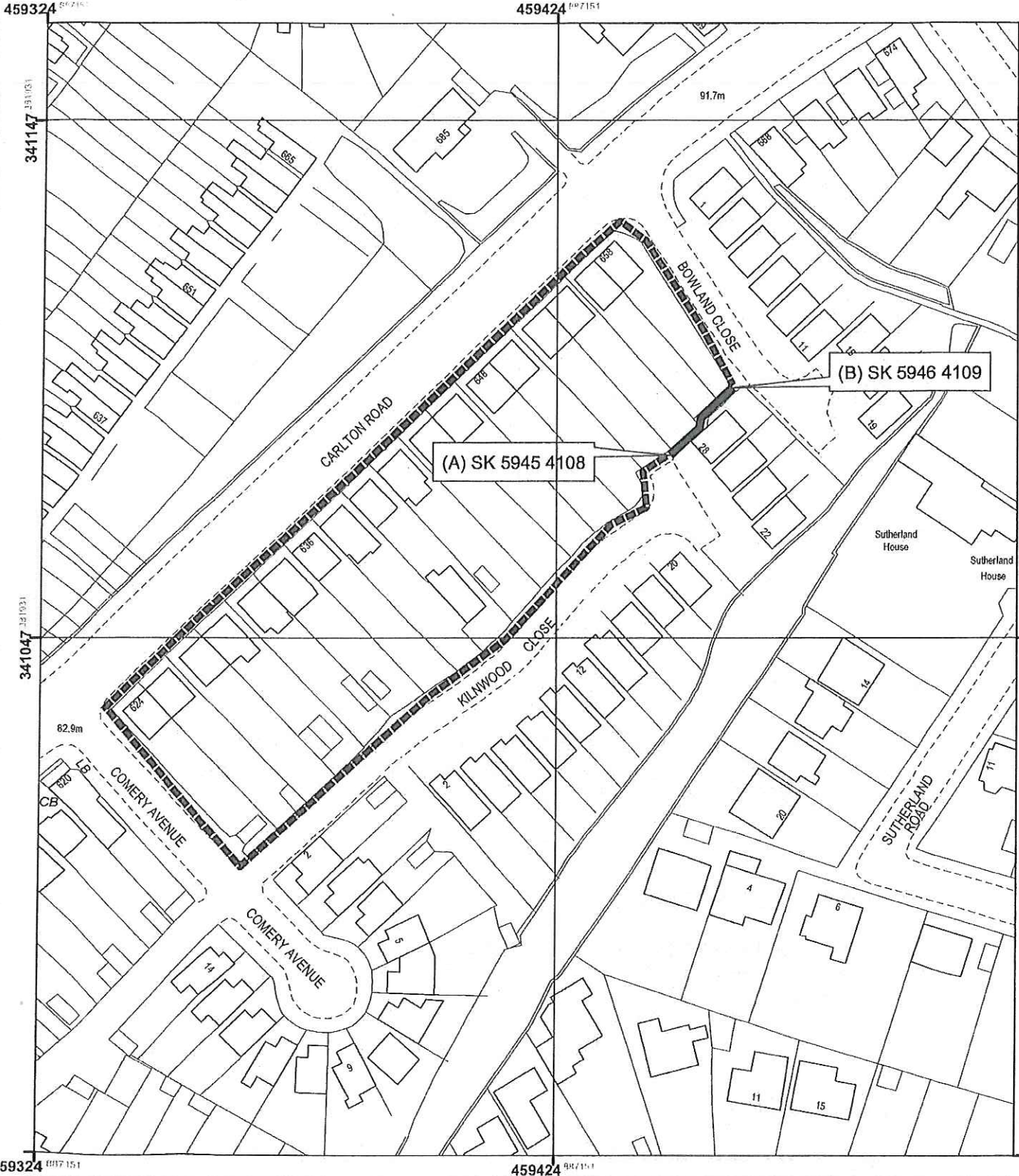
Given under

THE COMMON SEAL of ~~THE~~ }
NOTTINGHAM CITY COUNCIL }
~~was hereto affixed~~ 69637 }
this 4th of March 2009 }

~~in the presence of:~~

Mohd Raza
AUTHORISED SIGNATORY

Area Six Committee
St Anns & Dales Wards
28th January 2009
Minute Number 57



Nottingham City Council (Kilwood Close, Carlton, Nottingham) Gating Order 2009 (GO5005)

Legend

- path subject of gating order
- alternative route

Map produced on
2 March 2009
Map produced by
APR/ML
Traffic Management



Environment and Regeneration

Scale 1:1,000

This map is reproduced from Ordnance Survey material with the permission of Ordnance Survey on behalf of the Controller of Her Majesty's Stationery Office © Crown copyright. Unauthorised reproduction infringes Crown copyright and may lead to prosecution or civil proceedings. Nottingham City Council 100019317.2009.

NOTTINGHAM CITY COUNCIL
HIGHWAYS ACT 1980 – GATING ORDER

**NOTTINGHAM CITY COUNCIL (KILNWOOD CLOSE, CARLTON,
NOTTINGHAM) GATING ORDER 2009 (GO 5005)**

SCHEDULE 1

THE HIGHWAY

The footpath running from Point (A), SK5945 4108 to Point (B), SK5946 4109 comprising a total distance of 18 metres as shown on the Order Map by the solid black line between points (A) and (B).

SCHEDULE 2

HOURS OF OPERATION

All times on all days

SCHEDULE 3

MAINTENANCE OF BARRIER(S)

The Team Leader of the Highways Maintenance Section of Nottingham City Council at Humber Building, Eastcroft Depot, London Road, Nottingham, NG2 3AH telephone number 0115 9152100

SCHEDULE 4

OPERATION OF BARRIER(S)

The Director of the Neighbourhood Protection of Nottingham City Council at Central Police Station, North Church Street, Nottingham, NG2 3AH telephone number 0115 9670999 extension 5514 or 5517.

SCHEDULE 5

ALTERNATIVE ROUTE

The alternative route available is to continue north from Point (B) along Bowland Close, turn left onto Carlton Road, then left onto Comery Avenue and left onto Kilnwood Close, comprising a total distance of 340 metres to point (A), as shown on the Order Map by a dashed black line.

NOTTINGHAM CITY COUNCIL
HIGHWAYS ACT 1980 – GATING ORDER


NOTTINGHAM CITY COUNCIL (BOTANY AVENUE TO RANSOM ROAD,
MAPPERLEY, NOTTINGHAM) GATING ORDER 2012 (GO 5009)

The Nottingham City Council in exercise of its power under section 129A of the Highways Act 1980 ("the Act") and being satisfied that the conditions set out in section 129A(3) of the Act have been met hereby makes the following order:-

1. This Order shall come into force for all purposes on the 27th day of February 2012 and may be cited as "Nottingham City Council (Botany Avenue to Ransom Road, Mapperley, Nottingham) Gating Order 2012".
2. Save as provided in paragraph 4 below, no person shall proceed on foot, pedal cycle, horse or in vehicle or cause any animal to proceed in the public right of way over the highway described in Schedule 1 hereof ("the Highway") shown between points (A) and (B) on the plan attached to this Order ("the Order Map") during the times specified in Schedule 2 hereof.
3. A barrier or barriers may be installed for the purpose of enforcing the restrictions provided for in this order and the contact details of the persons who are respectively responsible for maintaining and operating the barriers are given at Schedules 3 and 4 hereof.
4. Nothing in paragraph 2 shall apply to the following:-
 - (a) The personnel of the Ambulance/National Health Services, Fire and Rescue Services or Police Authority proceeding in the Highway;
 - (b) Occupiers of premises and the invitees and licensees of occupiers of premises adjoining or adjacent to the Highway who require access to or egress from such premises;
 - (c) Persons carrying out any of the following operations if the vehicle being used in relation to such operations cannot be conveniently used for such purpose in any other highway:
 - (i) building, industrial or demolition;
 - (ii) the inspection, maintenance, improvement or repair of the Highway;
 - (iii) persons carrying out any works for the laying, erection, alteration or repair of any sewer, main, pipe or apparatus in, on, under or adjacent to the Highway in connection with the supply of gas, water, electricity or electronic communications as defined in Schedule 3 of the Communications Act 2003.
 - (d) The service for the collection of refuse or other items from premises adjacent to or adjoining the Highway.

5. The alternative route to the Highway which is available for use to pedestrians during the hours of operation of this Gating Order is described in Schedule 5 hereof and shown between points (A) and (B) on the Order Map.

GIVEN UNDER
THE COMMON SEAL of
NOTTINGHAM CITY COUNCIL
this 20th day of FEBRUARY 2012




AUTHORISED SIGNATORY



AREA 5
Mapperley & Sherwood Area
Committee
Mapperley Ward
Dated 20th September 2011
Minute number 22

NOTTINGHAM CITY COUNCIL
HIGHWAYS ACT 1980 – GATING ORDER

**NOTTINGHAM CITY COUNCIL (BOTANY AVENUE TO RANSOM ROAD,
MAPPERLEY, NOTTINGHAM) GATING ORDER 2012 (GO 5009)**

SCHEDULE 1

THE HIGHWAY

The footpath running from (A) SK 5861 4148 to (B) SK 5847 4146 comprising a total distance of 183 metres

SCHEDULE 2

HOURS OF OPERATION

All times on all days

SCHEDULE 3

MAINTENANCE OF BARRIER(S)

The Team Leader of the Highways Maintenance Section of Nottingham City Council at Humber Building, East Croft Depot, London Road Nottingham, NG1 5NT telephone number 0115 9152100

SCHEDULE 4

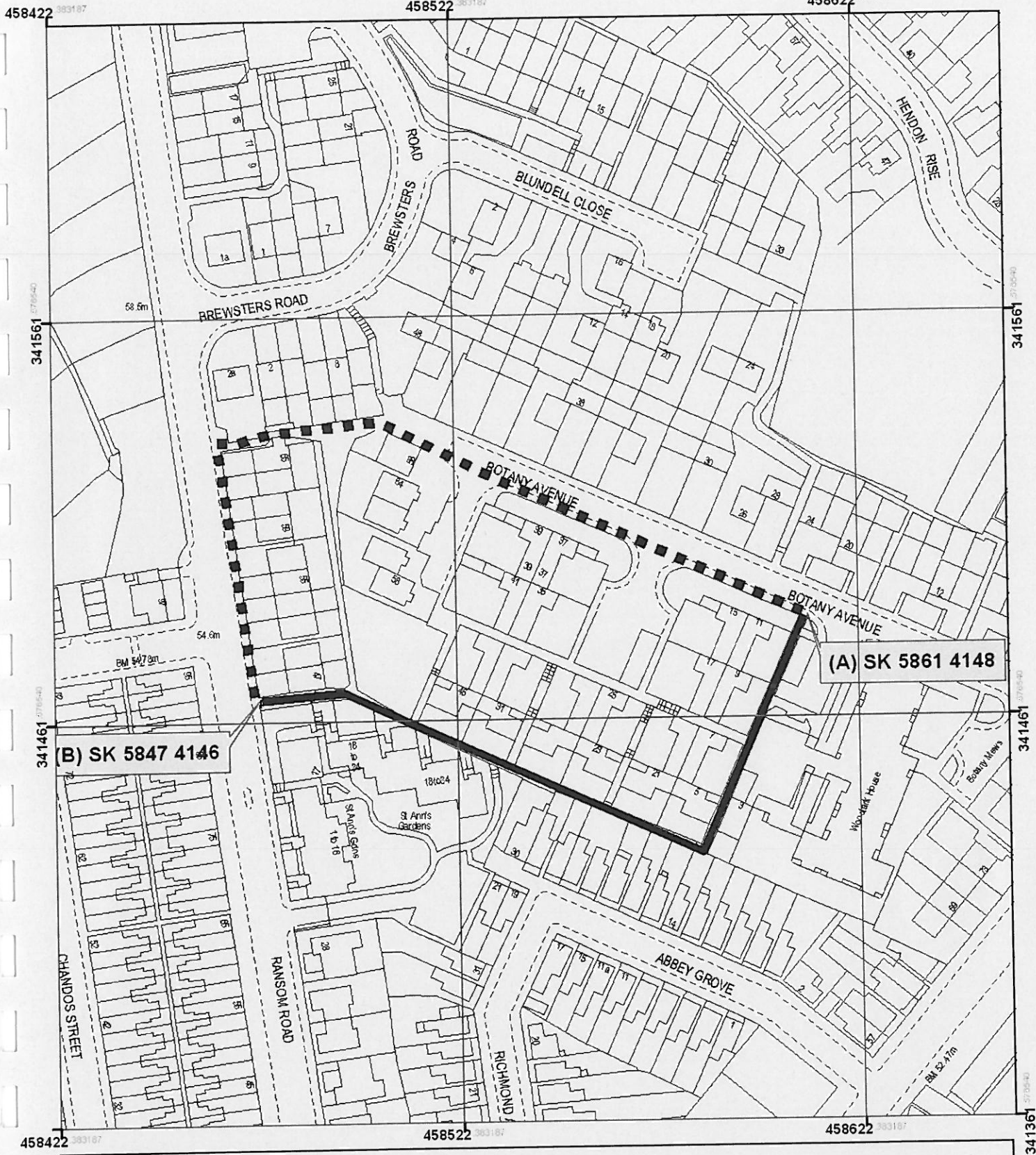
OPERATION OF BARRIER(S)

The Director of Community Protection of Nottingham City Council at Central Police Station, North Church Street, Nottingham, NG2 3AH telephone number 0115 9670999 extension 5514 or 5517.

SCHEDULE 5

ALTERNATIVE ROUTE

The alternative route will be from point (A) SK 5861 4148, continue in a westerly direction along Botany Avenue to the footpath running along the boundary of 2a to 8 Brewsters Road and 65 Ransom Road then continue west to Ransom Road, then turn left and continue along Ransom Road to point (B) SK 5847 4146 comprising a total distance of 240 metres.





(A) SK 5861 4148

(B) SK 5847 4146

Nottingham City Council (Botany Avenue to Ransom Road, Mapperley, Nottingham) Gating Order 2012 (GO5009)

Legend

-  (A) - (B) footpath subject of gating order
-  alternative route

Map produced in:
February 2012
Map produced by:
JRM/ML
Traffic Management



Development

Scale 1:1,250

© Crown copyright and database right 2012. Ordnance Survey Licence number 100019317.2012

Equality Impact Assessment Form

[screentip-sectionA](#)

1. Document Control

1. Control Details

Title:	Extension to the following Public Spaces Protection Order (PSPO) Nottingham City Council (Botany Avenue to Ransom Road, Mapperley) Gating Order 2012 (GO 5009)
Author (assigned to Pentana):	Steve Harrison
Director:	Andrew Errington
Department:	Commercial and Operations
Service Area:	Housing and Anti-social Behaviour Service
Contact details:	David Scothern - Principal Enforcement Officer, Anti-social Behaviour Team Community Protection Email Address: david.scothern2@nottinghamcity.gov.uk Telephone: 101 Ext: 3110036 or Mobile:07790499036
Strategic Budget EIA: Y/N	No.
Exempt from publication Y/N	No.

2. Document Amendment Record

Version	Author	Date	Approved

3. Contributors/Reviewers

Name	Position	Date
David Scothern	Principal Enforcement Officer	23/04/2020
Steve Harrison	Anti-social Behaviour Manager	10/08/2020

Nasreen Miah	Equality & Employability Consultant	20.08.2020
--------------	-------------------------------------	------------

4. Glossary of Terms

Term	Description
Gating Order	Gating Orders were made under section 129A of the Highways Act 1980. The Order may be granted in relation to a relevant highway where: (a) Premises adjoining or adjacent to the highway are affected by crime or anti-social behaviour; (b) The existence of the highway is facilitating the persistent commission of criminal offences or anti-social behaviour; and (c) It is in all the circumstances expedient to make the order for the purposes of reducing crime or anti-social behaviour.
Public Space Protection Order (PSPO)	A Public Spaces Protection Order is an order made under section 59 of the Anti-social Behaviour, Crime and Policing Act 2014. The Order identifies a public place (a restricted area) and (a) Prohibits specified things being done in the restricted area, (b) requires specified things to be done by persons carrying on specified activities in that area, or (c) does both of those things.

Page 84

[screeintip-sectionB](#)

2. Assessment

1. Brief description of proposal / policy / service being assessed

<p>The proposal is to extend for a further three years the current Public Spaces Protection Order (PSPO) Nottingham City Council (Botany Avenue to Ransom Road, Mapperley) that was originally a Gating Order made in 2012.</p>

[screeintip-sectionC](#)

2. Information used to analyse the effects on equality:

There is no information or data available regarding the exact numbers of older people, disabled people, pregnant and women on maternity leave and people with mobility problems who reside in the locality of Botany Avenue or Ransom Road.

3. Impacts and Actions:

<u>screentip-sectionD</u>	Could particularly benefit X	May adversely impact X
People from different ethnic groups.	X	<input type="checkbox"/>
Men	<input type="checkbox"/>	<input type="checkbox"/>
Women	<input type="checkbox"/>	<input type="checkbox"/>
T rans	X	<input type="checkbox"/>
D isabled people or carers.	X	X
P regnancy/ Maternity	X	X
People of different faiths/ beliefs and those with none.	X	<input type="checkbox"/>
Lesbian, gay or bisexual people.	X	<input type="checkbox"/>
Older	X	X
Younger	<input type="checkbox"/>	<input type="checkbox"/>
Other (e.g. marriage/ civil partnership, looked after children, cohesion/ good relations, vulnerable children/ adults).	<input type="checkbox"/>	<input type="checkbox"/>
<i>Please underline the group(s) /issue more adversely affected or which benefits.</i>		

<p style="text-align: right;"><u>screeentip-sectionE</u></p> <p>How different groups could be affected (Summary of impacts)</p>	<p style="text-align: right;"><u>screeentip-sectionF</u></p> <p>Details of actions to reduce negative or increase positive impact (or why action isn't possible)</p>
<p>Extending the current Public Space Protection Order (PSPO) will mean that the alleyway will remain closed and the gating that is fixed at either end will remain in place. Members of the public and residents will not be able to use the alleyway.</p> <p>This proposal may adversely impact on people who are disabled or people who have limited mobility, pregnant or women on maternity leave and older people as they will have an additional distance to travel using an alternative route. However, there is no data available regarding the exact numbers of older people, disabled people, pregnant or women on maternity leave and people with mobility problems who reside in the locality of Botany Avenue or Ransom Road.</p> <p>On the other hand, anti-social behaviour and the fear of such behaviour (including hate crime) is likely to disproportionately affect groups with protected characteristics. In continuing to prevent anti-social behaviour the Order will be of benefit to all residents and members of the public.</p> <p>On the other hand, anti-social behaviour and the fear of such behaviour (including hate crime) is likely to disproportionately affect groups with protected characteristics. In continuing to prevent anti-social behaviour the Order will be of benefit to all residents and members of the public.</p>	<p>A public consultation commenced on 24th February 2020 and ended on 22nd March 2020. The consultation period was extended for two weeks for residents whose properties abut the alleyway on Botany Avenue, St Anns Gardens and Abbey Grove.</p> <p>The Council has consulted with the Chief Constable, Nottinghamshire Police, and the Nottinghamshire Police and Crime Commissioner. The Council has made Neighbourhood Development Officers aware of the formal consultation and sought confirmation as to whether there are any relevant community representatives in the locality of the Order.</p> <p>The Council has written to the occupier of each of the properties which abut the restricted area making them aware of the formal consultation.</p> <p>The Council must also publicise the proposed extension proposals on the Council's website. The Council has published a copy of the Order on its website and explained that it proposed to extend the effect of the Order for a further three years.</p> <p>The consultation ended on 22 March 2020. There have been no further comments received in relation to the proposal to extend the Order since the consultation ended and no other issues have been raised.</p>

<p>A Gating Order was put in place and the alleyway was gated off to address the long standing issues of crime and anti-social behaviour.</p> <p>Concerns have been raised with Nottingham City Council's Community Protection Service that if the Order was to lapse, the anti-social behaviour may restart and the problems may reoccur once more in an area that has been provided respite as a result of the actions taken by the Council.</p>	<p>There were no letters received in response to the consultation. Two e mails were received in respect of the Order. One was in favour of the renewal and one against. The objection was around the lack of access to the rear of their property in order to carry out boundary repairs. Despite requesting access to the gates key holder they had not been granted access. The objector stated that if they could get access then they would withdraw their opposition. This issue has been taken up by Community Protection to try and resolve.</p> <p>There are no known complaints from residents of having to take the alternative routes. If residents wish to raise concerns this may be done through the Have Your Say on the Council's website or through their Ward Member.</p> <p>If the proposed extension is approved this area will be closely monitored by Community Protection Officers (CPOs) carrying out regular patrols. These patrols can be used as a deterrent and they can be reviewed on a weekly basis.</p> <p>The extension of the current PSPO will help reduce crime, disorder and anti-social behaviour in the local community and therefore the use of these powers will improve the quality of life for all residents including the vulnerable and disadvantaged groups within the community.</p> <p>The gating off of an alleyway is not a permanent measure. If extended the PSPO will last for three years, after which it may be reviewed to see if the restrictions are still required. If the PSPO is no longer required when it is reviewed, any barriers or gates installed under the authority of the proposed PSPO will need to be removed.</p>
--	---

Page 87

4. Outcome(s) of equality impact assessment:

X	No major change needed	<input type="checkbox"/>	Adjust the policy/proposal
---	------------------------	--------------------------	----------------------------

<input type="checkbox"/> Adverse impact but continue	<input type="checkbox"/> Stop and remove the policy/proposal
--	--

5. Arrangements for future monitoring of equality impact of this proposal / policy / service:

The Botany Avenue and Ransom Road area will be closely monitored by Community Protection Officers (CPOs) carrying out regular patrols. These patrols can be used as a deterrent and they can be reviewed on a weekly basis. As part of their role Community Protection Officers engage with members of public and residents. Any concerns raised by members of community regarding the continuous closure of the alleyway will be reported back to the Anti-social Behaviour Team.

6. Approved by (manager signature) and Date sent to equality team for publishing:

<p>Approving Manager: The assessment must be approved by the manager responsible for the service/proposal. Include a contact tel & email to allow citizen/stakeholder feedback on proposals.</p>	<p>Date sent for scrutiny: Send document or Link to: equalityanddiversityteam@nottinghamcity.gov.uk 12/08/2020</p>
<p>SRO Approval:  Tel: 07568330456 Email: steve.harrison@nottinghamcity.gov.uk</p>	<p>Date of final approval: 25/08/2020</p>

Before you send your EIA to the Equality and Community Relations Team for scrutiny, have you:

1. Read the guidance and good practice EIA's
<http://intranet.nottinghamcity.gov.uk/media/1924/simple-guide-to-eia.doc>
2. Clearly summarised your proposal/ policy/ service to be assessed.
3. Hyperlinked to the appropriate documents.
4. Written in clear user-friendly language, free from all jargon (spelling out acronyms).

5. Included appropriate data.
6. Consulted the relevant groups or citizens or stated clearly, when this is going to happen.
7. Clearly cross-referenced your impacts with SMART actions.

This page is intentionally left blank

Equality Impact Assessment Form

[screentip-sectionA](#)

1. Document Control

1. Control Details

Title:	Extension to the following Public Spaces Protection Order (PSPO) Nottingham City Council (Candle Meadow, Colwick Park, Nottingham) Gating Order 2008 (GO 5003)
Author (assigned to Pentana):	Steve Harrison
Director:	Andrew Errington
Department:	Commercial and Operations
Service Area:	Housing and Anti-social Behaviour Service
Contact details:	David Scothern - Principal Enforcement Officer, Anti-social Behaviour Team Community Protection Email Address: david.scothern2@nottinghamcity.gov.uk Telephone: 101 Ext: 3110036 Mobile:07790499036
Strategic Budget EIA: Y/N	No.
Exempt from publication Y/N	No.

2. Document Amendment Record

Version	Author	Date	Approved

3. Contributors/Reviewers

Name	Position	Date
David Scothern	Principal Enforcement Officer	23/04/2020
Steve Harrison	Anti-social Behaviour Manager	20.04.2020

Nasreen Miah	Equality & Employability Consultant	20.08.2020
--------------	-------------------------------------	------------

4. Glossary of Terms

Term	Description
Gating Order	Gating Orders were made under section 129A of the Highways Act 1980. The Order may be granted in relation to a relevant highway where: (a) Premises adjoining or adjacent to the highway are affected by crime or anti-social behaviour; (b) The existence of the highway is facilitating the persistent commission of criminal offences or anti-social behaviour; and (c) It is in all the circumstances expedient to make the order for the purposes of reducing crime or anti-social behaviour.
Public Spaces Protection Order (PSPO)	A Public Spaces Protection Order is an order made under section 59 of the Anti-social Behaviour, Crime and Policing Act 2014. The Order identifies a public place (a restricted area) and (a) Prohibits specified things being done in the restricted area, (b) requires specified things to be done by persons carrying on specified activities in that area, or (c) does both of those things.

Page 92

[screeintip-sectionB](#)

2. Assessment

1. Brief description of proposal / policy / service being assessed

<p>The proposal is to extend for a further three years the current Public Spaces Protection Order (PSPO) Nottingham City Council (Candle Meadow, Colwick Park, Nottingham) that was originally a Gating Order made in 2008.</p>

[screeintip-sectionC](#)

2. Information used to analyse the effects on equality:

There is no information or data available regarding the exact numbers of older people, disabled people, pregnant or women on maternity leave and people with mobility problems who reside in the locality of Candle Meadow.

3. Impacts and Actions:

<u>screeintip-sectionD</u>	Could particularly benefit X	May adversely impact X
People from different ethnic groups.	x	<input type="checkbox"/>
Men	<input type="checkbox"/>	<input type="checkbox"/>
Women	<input type="checkbox"/>	<input type="checkbox"/>
T rans	x	<input type="checkbox"/>
<u>D</u> isabled people or carers.	x	x
<u>P</u> regnancy/ Maternity	x	x
People of different faiths/ beliefs and those with none.	x	<input type="checkbox"/>
Lesbian, gay or bisexual people.	x	<input type="checkbox"/>
Older	x	x
Younger	<input type="checkbox"/>	<input type="checkbox"/>
Other (e.g. marriage/ civil partnership, looked after children, cohesion/ good relations, vulnerable children/ adults).	<input type="checkbox"/>	<input type="checkbox"/>
<i>Please underline the group(s) /issue more adversely affected or which benefits.</i>		

<p style="text-align: right;"><u>screeintip-sectionE</u></p> <p>How different groups could be affected (Summary of impacts)</p>	<p style="text-align: right;"><u>screeintip-sectionF</u></p> <p>Details of actions to reduce negative or increase positive impact (or why action isn't possible)</p>
<p>Extending the current Public Spaces Protection Order (PSPO) will mean that the alleyway will remain closed and the gating that is fixed at either end will remain in place. Members of the public and residents will not be able to use the alleyway.</p> <p>This proposal may adversely impact on people who are disabled or people who have limited mobility, pregnant or women on maternity leave and older people as they will have an additional distance to travel using an alternative route. However, there is no data available regarding the exact numbers of older people, disabled people, pregnant or women on maternity leave and people with mobility problems who reside in the locality of Candle Meadow.</p> <p>On the other hand, anti-social behaviour and the fear of such behaviour (including hate crime) is likely to disproportionately affect groups with protected characteristics. In continuing to prevent anti-social behaviour the Order will be of benefit to all residents and members of the public.</p> <p>A Gating Order was put in place and the alleyway was gated off to address the long standing issues of anti-social behaviour and criminal damage.</p> <p>Concerns have been raised with Nottingham City Council's Community Protection Service that if the Order was to lapse, the anti-social behaviour may restart and the problems may reoccur</p>	<p>A public consultation commenced on 24th February 2020 and ended on 22nd March 2020. The consultation period was extended for two weeks for residents whose properties abut the alleyway on Candle Meadow.</p> <p>The Council has consulted with the Chief Constable, Nottinghamshire Police, and the Nottinghamshire Police and Crime Commissioner. The Council has made Neighbourhood Development Officers aware of the formal consultation and sought confirmation as to whether there are any relevant community representatives in any of the three localities of the Orders.</p> <p>The Council has written to the occupier of each of the properties which abut the Restricted Area making them aware of the formal consultation.</p> <p>The Council must also publicise the proposed extension proposal on the Council's website. The Council has published a copy of the Order on its website and explained that it proposed to extend the effect of the Order for a further three years.</p> <p>Formal consultation on the proposed extension of the Order commenced during the period 24 February 2020 and concluded on 22 March 2020. An additional two weeks was allowed to take account of any late responses.</p>

Page 94

once more in an area that has been provided respite as a result of the actions taken by the Council.

There have been no further comments received in relation to the proposal to extend the Order since the consultation ended and no other issues have been raised.

There were no letters received in response to the consultation. Two e-mails supporting the extension of the Candle Meadow order were received. One of the responses was from a Candle Meadow resident who stated "These gates have been a godsend and should never be removed".

The alternative routes are along pavements which have street lights and no steep gradients or other disability access implications. The alternative routes are clearly marked on a plan that is attached to the original Order.

There are no known complaints from residents of having to take the alternative routes. Residents may raise concerns via Have Your Say on the Council's website.

If the proposed extension is approved this area will be closely monitored by Community Protection Officers (CPOs) carrying out regular patrols. These patrols can be used as a deterrent and they can be reviewed on a weekly basis.

The extension of the current PSPO will help reduce crime, disorder and anti-social behaviour in the local community and therefore the use of these powers will improve the quality of life for all residents including the vulnerable and disadvantaged groups within the community.

The gating off of an alleyway is not a permanent measure. If extended the PSPO will last for three years, after which it may be reviewed to see if the restrictions are still required. If the PSPO is no longer required when it is reviewed, any barriers or gates installed under the authority of the proposed PSPO will need to be removed.

--	--

4. Outcome(s) of equality impact assessment:

<input checked="" type="checkbox"/>	No major change needed	<input type="checkbox"/>	Adjust the policy/proposal
<input type="checkbox"/>	Adverse impact but continue	<input type="checkbox"/>	Stop and remove the policy/proposal

5. Arrangements for future monitoring of equality impact of this proposal / policy / service:

The Candle Meadow area will be closely monitored by Community Protection Officers (CPOs) carrying out regular patrols. These patrols can be used as a deterrent and they can be reviewed on a weekly basis. As part of their role Community Protection Officers engage with members of public and residents. Any concerns raised by members of the community regarding the continuous closure of the alleyway will be reported back to the Anti-social Behaviour Team.

Page 96

6. Approved by (manager signature) and Date sent to equality team for publishing:

<p>Approving Manager: The assessment must be approved by the manager responsible for the service/proposal. Include a contact tel & email to allow citizen/stakeholder feedback on proposals.</p>	<p>Date sent for scrutiny: Send document or Link to: equalityanddiversityteam@nottinghamcity.gov.uk</p> <p>12/08/2020</p>
<p>SRO Approval:</p>  <p>Tel: 07568330456 Email: steve.harrison@nottinghamcity.gov.uk</p>	<p>Date of final approval:</p> <p>25/08/2020</p>

--	--

Before you send your EIA to the Equality and Community Relations Team for scrutiny, have you:

1. Read the guidance and good practice EIA's
<http://intranet.nottinghamcity.gov.uk/media/1924/simple-guide-to-eia.doc>
2. Clearly summarised your proposal/ policy/ service to be assessed.
3. Hyperlinked to the appropriate documents.
4. Written in clear user-friendly language, free from all jargon (spelling out acronyms).
5. Included appropriate data.
6. Consulted the relevant groups or citizens or stated clearly, when this is going to happen.
7. Clearly cross-referenced your impacts with SMART actions.

This page is intentionally left blank

Equality Impact Assessment Form

[screentip-sectionA](#)

1. Document Control

1. Control Details

Title:	Extension to the following Public Spaces Protection Order (PSPO) Nottingham City Council (Kilnwood Close, Carlton, Nottingham) Gating Order 2009 (GO 5005)
Author (assigned to Pentana):	Steve Harrison
Director:	Andrew Errington
Department:	Commercial and Operations
Service Area:	Housing and Anti-social Behaviour Service
Contact details:	David Scothern - Principal Enforcement Officer, Anti-social Behaviour Team Community Protection Email Address:david.scothern2@nottinghamcity.gov.uk Telephone: 101 Ext: 3110036 or Mobile:07790499036
Strategic Budget EIA: Y/N	No.
Exempt from publication Y/N	No.

2. Document Amendment Record

Version	Author	Date	Approved

3. Contributors/Reviewers

Name	Position	Date
David Scothern	Principal Enforcement Officer	23/04/2020
Steve Harrison	Anti-social Behaviour Manager	20.04.2020

Nasreen Miah	Equality & Employability Consultant	20.08.2020
--------------	-------------------------------------	------------

4. Glossary of Terms

Term	Description
Gating Order	Gating Orders were made under section 129A of the Highways Act 1980. The Order may be granted in relation to a relevant highway where: (a) Premises adjoining or adjacent to the highway are affected by crime or anti-social behaviour; (b) The existence of the highway is facilitating the persistent commission of criminal offences or anti-social behaviour; and (c) It is in all the circumstances expedient to make the order for the purposes of reducing crime or anti-social behaviour.
Public Spaces Protection Order (PSPO)	A Public Spaces Protection Order is an order made under section 59 of the Anti-social Behaviour, Crime and Policing Act 2014. The Order identifies a public place (a restricted area) and (a) Prohibits specified things being done in the restricted area, (b) requires specified things to be done by persons carrying on specified activities in that area, or (c) does both of those things.

Page 100

[screeintip-sectionB](#)

2. Assessment

1. Brief description of proposal / policy / service being assessed

<p>The proposal is to extend for a further three years the current Public Spaces Protection Order (PSPO) Nottingham City Council (Kilnwood Close, Carlton, Nottingham) that was originally a Gating Order made in 2009</p>
--

[screeintip-sectionC](#)

2. Information used to analyse the effects on equality:

There is no information or data available regarding the the exact numbers of older people, disabled people, pregnant or women on maternity leave and people with mobility problems who reside in the locality of Kilnwood Close.

3. Impacts and Actions:

<u>screeintip-sectionD</u>	Could particularly benefit X	May adversely impact X
People from different ethnic groups.	x	<input type="checkbox"/>
Men	<input type="checkbox"/>	<input type="checkbox"/>
Women	<input type="checkbox"/>	<input type="checkbox"/>
Trans	x	<input type="checkbox"/>
Disabled people or carers.	x	x
Pregnancy/ Maternity	x	x
People of different faiths/ beliefs and those with none.	x	<input type="checkbox"/>
Lesbian, gay or bisexual people.	x	<input type="checkbox"/>
Older	x	x
Younger	<input type="checkbox"/>	<input type="checkbox"/>
Other (e.g. marriage/ civil partnership, looked after children, cohesion/ good relations, vulnerable children/ adults).	<input type="checkbox"/>	<input type="checkbox"/>
<i>Please underline the group(s) /issue more adversely affected or which benefits.</i>		

<p style="text-align: right;"><u>screeintip-sectionE</u></p> <p>How different groups could be affected (Summary of impacts)</p>	<p style="text-align: right;"><u>screeintip-sectionF</u></p> <p>Details of actions to reduce negative or increase positive impact (or why action isn't possible)</p>
<p>Extending the current Public Spaces Protection Order (PSPO) will mean that the alleyway will remain closed and the gating that is fixed at either end will remain in place. Members of the public and residents will not be able to use the alleyway.</p> <p>This proposal may adversely impact on people who are disabled or people who have limited mobility, pregnant or women on maternity leave and older people as they will have an additional distance to travel using an alternative route. However, there is no data available regarding the exact numbers of older people, disabled people, pregnant or women on maternity leave and people with mobility problems who reside in the locality of Kilnwood Close.</p> <p>On the other hand, anti-social behaviour and the fear of such behaviour (including hate crime) is likely to disproportionately affect groups with protected characteristics. In continuing to prevent anti-social behaviour the Order will be of benefit to all residents and members of the public.</p> <p>A Gating Order was put in place and the alleyway was gated off to address the long standing issues of crime anti-social behaviour.</p> <p>Concerns have been raised with Nottingham City Council's Community Protection Service that if the Order was to lapse, the anti-social behaviour may restart and the problems may reoccur</p>	<p>A public consultation commenced on 24th February 2020 and ended on 22nd March 2020. The consultation period was extended for two weeks for residents whose properties abut the alleyway on Kilnwood Close and Carlton Road.</p> <p>The Council has consulted with the Chief Constable, Nottinghamshire Police, and the Nottinghamshire Police and Crime Commissioner. The Council has made Neighbourhood Development Officers aware of the formal consultation and sought confirmation as to whether there are any relevant community representatives in the locality of the Order.</p> <p>The Council has written to the occupier of each of the properties which abut the Restricted Area making them aware of the formal consultation.</p> <p>The Council must also publicise the proposed extension proposal on the Council's website. The Council has published a copy of the Order on its website and explained that it proposed to extend the effect of the Order for a further three years.</p> <p>Evidence to date indicates that the Order has been effective in deterring anti-social behaviour.</p> <p>Formal consultation on the proposed extension of the Order commenced during the period 24 February 2020 and concluded on</p>

<p>once more in an area that has been provided respite as a result of the actions taken by the Council.</p>	<p>22 March 2020. An additional two weeks was allowed to take account of any late responses.</p> <p>There have been no further comments received in relation to the proposal to extend the Order since the consultation ended and no other issues have been raised.</p> <p>There were no letters received in response to the consultation. There were no e mails received in response to the consultation.</p> <p>The alternative routes are along pavements which have street lights and no steep gradients or other disability access implications. The alternative routes are clearly marked on a plan that is attached to the original Order.</p> <p>There are no known complaints from residents of having to take the alternative routes. If residents wish to raise concerns these can be made on Have your Say on the Council's website or via their Ward Member.</p> <p>If the proposed extension is approved this area will be closely monitored by Community Protection Officers (CPOs) carrying out regular patrols. These patrols can be used as a deterrent and they can be reviewed on a weekly basis.</p> <p>The extension of the current PSPO will help reduce crime, disorder and anti-social behaviour in the local community and therefore the use of these powers will improve the quality of life for all residents including the vulnerable and disadvantaged groups within the community.</p> <p>The gating off of an alleyway is not a permanent measure. If extended the PSPO will last for three years, after which it may be reviewed to see if the restrictions are still required. If the PSPO is no longer</p>
---	---

	required when it is reviewed, any barriers or gates installed under the authority of the proposed PSPO will need to be removed.
--	---

4. Outcome(s) of equality impact assessment:

<input checked="" type="checkbox"/>	No major change needed	<input type="checkbox"/>	Adjust the policy/proposal
<input type="checkbox"/>	Adverse impact but continue	<input type="checkbox"/>	Stop and remove the policy/proposal

5. Arrangements for future monitoring of equality impact of this proposal / policy / service:

The Kilnwood Close area will be closely monitored by Community Protection Officers (CPOs) carrying out regular patrols. These patrols can be used as a deterrent and they can be reviewed on a weekly basis. As part of their role Community Protection Officers engage with members of the public and residents. Any concerns raised by members of the community regarding the continuous closure of the Alleyway will be reported back to the Anti-social Behaviour Team.

Page 104

6. Approved by (manager signature) and Date sent to equality team for publishing:

<p>Approving Manager: The assessment must be approved by the manager responsible for the service/proposal. Include a contact tel & email to allow citizen/stakeholder feedback on proposals.</p>	<p>Date sent for scrutiny: Send document or Link to: equalityanddiversityteam@nottinghamcity.gov.uk 12/08/2020</p>
<p>SRO Approval:  Tel: 07568330456 Email: steve.harrison@nottinghamcity.gov.uk</p>	<p>Date of final approval: 25/08/2020</p>

Before you send your EIA to the Equality and Community Relations Team for scrutiny, have you:

1. Read the guidance and good practice EIA's
<http://intranet.nottinghamcity.gov.uk/media/1924/simple-guide-to-eia.doc>
2. Clearly summarised your proposal/ policy/ service to be assessed.
3. Hyperlinked to the appropriate documents.
4. Written in clear user-friendly language, free from all jargon (spelling out acronyms).
5. Included appropriate data.
6. Consulted the relevant groups or citizens or stated clearly, when this is going to happen.
7. Clearly cross-referenced your impacts with SMART actions.

This page is intentionally left blank

Area Committee - Dales, Mapperley & St Ann's
Tuesday 08 September 2020

Title of paper:	Area Capital Fund – 2020 - 21 Programme	
Director(s)/ Corporate Director(s):	Andrew Errington Director of Community Protection	Wards affected: Dales, Mapperley, St Ann's
Report author(s) and contact details:	Lyse-Anne Renwick, Neighbourhood Development Officer – Mapperley Ward - Mobile: 07970066621 - lyse-anne.renwick@nottinghamcity.gov.uk Michelle Graley, Neighbourhood Development Officer – St Ann's Ward Tel: 0115 8839808 - michelle.graley@nottinghamcity.gov.uk Greg Foister, Neighbourhood Development Officer – Dales Ward Tel: 0115 8839807 – greg.foister@nottinghamcity.gov.uk	
Other colleagues who have provided input:	Nancy Hudson, Projects Officer, Highways Services Tel: 0115 8765633 nancy.hudson@nottinghamcity.gov.uk Greg Foister Neighbourhood Management Operations Manager greg.foister@nottinghamcity.gov.uk Tel 88309807	
Date of consultation with Portfolio Holder(s) (if relevant)	N/A	
Relevant Council Plan Key Theme:		
Nottingham People		X
Living in Nottingham		X
Growing Nottingham		X
Respect for Nottingham		<input type="checkbox"/>
Serving Nottingham Better		X
Summary of issues (including benefits to citizens/service users):		
This report provides Councillors with latest spend proposals under the Area Capital Fund including highways and footways.		
Recommendation(s):		
1	a) To approve new schemes prioritised by Ward Councillors since the last Area Committee meeting, as detailed in Appendix 1 (shown as non-shaded) b) Note the monies available to Dales, Mapperley and St Ann's Wards for 2020/21 as outlined in appendix1.	

1 Reasons for Recommendations

- 1.1 The Nottingham LTP strategy 2011-2026 maintains a commitment to deliver local transport improvements across Nottingham's neighbourhoods and prioritises small-scale transport improvements of importance to local communities.
- 1.2 As part of the budget process Nottingham City Council approved at the Executive Board meeting on 18 February 2020 an LTP capital allocation of £1.25 million citywide between 2019 -20 was approved. At the same meeting a citywide allocation of General Fund Element (public realm) of £750,000 was agreed. At the subsequent Executive Board meeting on 21 July 2020, as part of the budget update, a top-slice of 20% was made to the General Fund Element (public realm) reducing it to £600,000.

2 Background (including outcomes of consultation)

- 2.1 The Area Capital Programme was established to improve the environment of the neighbourhoods and to create a sense of place for residents in order to improve the quality of life of local people. Since its establishment in 2006 to meet the then corporate priority of 'Transforming Neighbourhoods', the Area Capital Fund has included a total programme expenditure portfolio of £40 million. The improvements that have been carried out to date using the programme have included footpath construction and repairs, fences, visual enhancements to public realm, refurbishment of parks and improvements to public buildings.
- 2.2 Resources are allocated from the Nottingham City council general fund, the Local Transport Plan (LTP) and from the Housing Revenue Account. To achieve a joint approach to environmental improvements in neighbourhoods, a greater degree of flexibility has been established to prioritise and deliver improvements so that there is a synergy in local solutions for local issues across neighbourhoods.
- 2.3 The programme of works is a rolling programme. There have been instances where schemes are started, with strong community involvement and interest, only to be altered at a later stage due to changing circumstances such as economic conditions and changes in land values.
- 2.4 The Area Committee, particularly community representatives, are invited to comment specifically on those schemes identified in the proposals column and to consider whether certain schemes can be linked to other programmes of work in order to generate best value and create a greater impact on the local area.

3 Other options considered in making recommendations

- 3.1 None.

4 Finance comments (including implications and value for money/VAT)

- 4.1 Bringing together the various strands, which form part of the Area Capital Programme, enables the City Council to respond efficiently in delivering on public realm improvements as identified by local people.

5 Legal and Procurement colleague comments (including risk management issues, and legal, Crime and Disorder Act and procurement implications)

- 5.1 A risk register has been produced which is regularly monitored.

6 Strategic Assets & Property colleague comments (for decision relating to all property assets and associated infrastructure) (Area Committee reports only)

- 6.1 None.

7 Equality Impact Assessment (EIA)

- 7.1 Has the equality impact of the proposals in this report been assessed? No X

An EIA is not required because the report does not contain proposals or financial decisions

8 List of background papers other than published works or those disclosing confidential or exempt information

8.1 Highways Framework Agreement

9 Published documents referred to in compiling this report

9.1 Executive Board Report, 18 February 2020, Medium Term Financial Plan, Annex 3, Capital Programme.

These details can be found here:

<https://committee.nottinghamcity.gov.uk/documents/b27342/Supplement%20agenda%20-%20Urgent%20Items%2018th-Feb-2020%2014.00%20Executive%20Board.pdf?T=9> on the following pages:

General Fund (unchanged) – General Fund Capital Programme – excluding Transport Schemes, Annex 3, Section 3, p5 (p83 of total).

LTP (unchanged) – Local Transport Plan Programme Overview, Annex 3, Appendix D, Section 1 (p100)

9.2 Executive Board Report, 18 February 2020, Medium Term Financial Plan, Annex 3, Capital Programme.

These details can be found here:

<https://committee.nottinghamcity.gov.uk/documents/b27899/Executive%20Board%20210720%20Additional%20Supplementary%20Agenda%2021st-Jul-2020%2014.00%20Executive%20Board.pdf?T=9> on the following page:

General Fund Council Financial Position – 2020/21 Budget Update (reduction by 20%), Appendix 1c (p15)

Dales Area Capital 2020 - 2021 Programme

LTP schemes

Location	Type	Councillor Prioritised / Area Committee Approved	Estimate	Details

Total new LTP schemes	£0
Previously approved LTP schemes	£0
Total LTP schemes*	£0

Dales Public Realm schemes

Location	Type	Councillor Prioritised / Area Committee Approved	Estimate	Details

Total new Public Realm schemes	£0
Previously approved Public Realm schemes	£0
Total Public Realm schemes**	£0

Dales Withdrawn schemes

Location	Type	Reason	Amount	Details
<i>No decommitments to date</i>				

Total Decommited***	£0
2020 - 2021 LTP allocation	£66,000
LTP carried forward from 2019 - 2020	£0
2020 - 2021 Public Realm allocation	£31,700
Public Realm carried forward from 2019 - 2020	£18,876
Total Available 2020 - 2021 ACF	£116,576
*Less LTP schemes	-
**Less Public Realm schemes	-
***Decommited funds	+
Remaining available balance	£116,576
LTP element remaining	£66,000
Public Realm element remaining	£50,576

Mapperley Area Capital 2020 - 2021 Programme

Mapperley LTP schemes

Location	Type	Councillor Prioritised / Area Committee Approved	Estimate	Details

Total new LTP schemes	£0
Previously approved LTP schemes	£0
Total LTP schemes*	£0

Mapperley Public Realm schemes

Location	Type	Councillor Prioritised / Area Committee Approved	Estimate	Details

Total new Public Realm schemes	£0
Previously approved Public Realm schemes	£0
Total Public Realm schemes**	£0

Mapperley Withdrawn schemes

Location	Type	Reason	Amount	Details
<i>No decommitments to date</i>				

Total Decommited***	£0
2020 - 2021 LTP allocation	£61,000
LTP carried forward from 2019 - 2020	£0
2020 - 2021 Public Realm allocation	£29,300
Public Realm carried forward from 2019 - 2020	£0
Total Available 2020 - 2021 ACF	£90,300
*Less LTP schemes	-
**Less Public Realm schemes	-
***Decommited funds	+
Remaining available balance	£90,300
LTP element remaining	£61,000
Public Realm element remaining	£29,300

St Anns Area Capital 2020 - 2021 Programme

St Anns LTP schemes

Location	Type	Councillor Prioritised / Area Committee Approved	Estimate	Details

Total new LTP schemes	£0
Previously approved LTP schemes	£0
Total LTP schemes*	£0

St Anns Public Realm schemes

Location	Type	Councillor Prioritised / Area Committee Approved	Estimate	Details

Total new Public Realm schemes	£0
Previously approved Public Realm schemes	£0
Total Public Realm schemes**	£0

St Anns Withdrawn schemes

Location	Type	Reason	Amount	Details
<i>No decommitments to date</i>				

Total Decommited***	£0
2020 - 2021 LTP allocation	£76,200
LTP carried forward from 2019 - 2020	£12,264
2020 - 2021 Public Realm allocation	£36,600
Public Realm carried forward from 2019 - 2020	£6,546
Total Available 2020 - 2021 ACF	£131,610
*Less LTP schemes	-
**Less Public Realm schemes	-
***Decommited funds	+
Remaining available balance	£131,610
LTP element remaining	£88,464
Public Realm element remaining	£43,146

**Dales, Mapperley and St Ann's Area Committee:
September 8th 2020**

Title of paper:	Ward Councillor Budget	
Director(s)/ Corporate Director(s):	Andrew Errington Director of Community Protection	Wards affected: Dales Mapperley and St Ann's
Report author(s) and contact details:	Lyse-Anne Renwick Neighbourhood Development Officer – Mapperley Ward - 07970066621 - lyse-anne.renwick@nottinghamcity.gov.uk Michelle Graley Neighbourhood Development Officer – St Ann's Ward 0115 8839808 - michelle.graley@nottinghamcity.gov.uk Greg Foister Neighbourhood Development Officer – Dales Ward 0115 8839807 - greg.foister@nottinghamcity.gov.uk	
Other colleagues who have provided input:	Kate Spencer Finance Assistant kate.spencer@nottinghamcity.gov.uk Tel 0115 876 2765 Greg Foister – Neighbourhood Management Operations Manager greg.foister@nottinghamcity.gov.uk	
Date of consultation with Portfolio Holder(s) (if relevant)	Not Applicable.	
Relevant Council Plan Key Theme:		
Nottingham People		X
Living in Nottingham		X
Growing Nottingham		X
Respect for Nottingham		X
Serving Nottingham Better		X
Summary of issues (including benefits to citizens/service users):		
This report advises this Area Committee of the use of delegated authority by the Director of Community Protection for those projects funded by Ward Councillor Budgets.		
Recommendation(s):		
1	To note the actions agreed by the Director of Community Protection in respect of projects and schemes within the Dales, Mapperley & St Ann's Wards, detailed in Appendices A, B and C.	

1 Reasons for recommendations

- 1.1 Records detailing Ward Councillors spending decisions and consultation are shown in the attached Appendix. In accordance with the Constitution, the Area Committee is required to note spending decisions taken by Ward Councillors. This report outlines the spending decisions since the last Area Committee during 2020.

2 Background (including outcomes of consultation)

- 2.1 This action follows the arrangements established by the Executive Board to allow for spending approvals through individual Ward Councillor budget allocations.

3 Other options considered in making recommendations

- 3.1 Not to provide the funding outlined in Appendix A but the funding requested will provide additional services or benefit to residents of this area.

4 Finance colleague comments (including implications and value for money/VAT)

- 4.1 Ward Councillors have an individual allocation for 2020/21 of £3,333.
- 4.2 The full balance has not been allocated. Further projects will be reported to a subsequent committee.

5 Legal and Procurement colleague comments (including risk management issues, and legal, Crime and Disorder Act and procurement implications)

- 5.1 These arrangements provide transparency and regulation to the spending of individual Ward Councillor allocation.
- 5.2 The funds allocated by Area Committee are used to address diverse needs from various sections of the community and reduce inequalities.

6 Strategic Assets & Property colleague comments (for decision relating to all property assets and associated infrastructure) (Area Committee reports only)

- 6.1 None.

7 Equality Impact Assessment (EIA)

- 7.1 Has the equality impact of the proposals in this report been assessed?

No

X

EIA is not needed (report does not contain proposals. Individual Councillors make decisions about their allocations and many groups funded seek to reduce inequalities)

8 List of background papers other than published works or those disclosing confidential or exempt information

- 8.1 None.

9 Published documents referred to in compiling this report

9.1 None.

Appendix A.

Mapperley Ward Allocation				
2020/21	Cllr Ayoola	Cllr Healy	Cllr Mohammed	Total
Uncommitted Balance b/f 2019/20	1,267	1,267	1,267	3,800
Allocation 20/21	3,333	3,333	3,333	10,000
Total Allocation 20/21	4,600	4,600	4,600	13,800
De-committed Schemes				0
Committed Schemes				
YCANN Food Project	26851	(400)	(400)	(800)
Total Uncommitted Funds	4,200	4,600	4,200	13,000

Analysis	£'s
Unspent Balances b/fwd 19/20	6,345
Uncommitted Balances B/fwd 19/20	3,800
Balance as at 31/03/2020	10,145
Budget Allocated 20/21	10,000
Balance Available to Spend	20,145
Allocated Funds	7,145
Uncommitted Balance	13,000
Uncommitted from front page	13,000
Check	0

Appendix B

St Anns Ward Allocation				
2020/21	Cllr Lee	Cllr Johnson	Cllr Liversidge	Total
Uncommitted Balance b/f 2019/20	1,000	1,000	1,000	3,000
Allocation 20/21	3,333	3,333	3,333	10,000
Total Allocation 20/21	4,333	4,333	4,333	13,000
De-committed Schemes	Project No			0 0 0
Committed Schemes				0 0
Total Uncommitted Funds	4,333	4,333	4,333	13,000

Analysis	£'s
Unspent Balances b/fwd 19/20	13,025
Uncommitted Balances B/fwd 19/20	3,000
Balance as at 31/03/2020	16,025
Budget Allocated 20/21	10,000
Balance Available to Spend	26,025
Allocated Funds	13,025
Uncommitted Balance	13,000
Uncommitted from front page	13,000
Check	0

Appendix C.

Dales Ward Allocation	
2020/21	Total
Uncommitted Balance b/f 2019/20	3,000
Allocation 20/21	10,000
Total Allocation 20/21	13,000
De-committed Schemes	Project No
Committed Schemes	
Total Uncommitted Funds	13,000

Analysis	£'s
Unspent Balances b/fwd 19/20	13,999
Uncommitted Balances B/fwd 19/20	3,000
Balance as at 31/03/2020	16,999
Budget Allocated 20/21	10,000
Balance Available to Spend	26,999
Allocated Funds	13,999
Uncommitted Balance	13,000
Uncommitted from front page	13,000
Check	0

This page is intentionally left blank